

THIS FILE IS MADE AVAILABLE THROUGH THE DECLASSIFICATION EFFORTS AND RESEARCH OF:

# THE BLACK VAULT

THE BLACK VAULT IS THE LARGEST ONLINE FREEDOM OF INFORMATION ACT / GOVERNMENT RECORD CLEARING HOUSE IN THE WORLD. THE RESEARCH EFFORTS HERE ARE RESPONSIBLE FOR THE DECLASSIFICATION OF THOUSANDS OF DOCUMENTS THROUGHOUT THE U.S. GOVERNMENT, AND ALL CAN BE DOWNLOADED BY VISITING:

[HTTP://WWW.BLACKVAULT.COM](http://www.blackvault.com)

YOU ARE ENCOURAGED TO FORWARD THIS DOCUMENT TO YOUR FRIENDS, BUT PLEASE KEEP THIS IDENTIFYING IMAGE AT THE TOP OF THE .PDF SO OTHERS CAN DOWNLOAD MORE!

*A Claude*

MESSAGE FORM  
FORMULE DE MESSAGE

1550-2 (BOR)

FILE NO	L. NO L. DIFF	CLASS	CIC CT	OSRI IDSO	SSN NSS	DATE	TIME HEURE	CLASS	RC CD

FOR COMMEN SIGNALS USE - À L'USAGE DU CENTRE DES COMMUNICATIONS TRANSMISSIONS

PRIORITY PRIORITE	PRECEDENCE INFO PRIORITE INFO	DATE TIME GROUP GROUPE DATE HEURE	MESSAGE INSTRUCTIONS INSTRUCTIONS MESSAGE
PRIORITY		Z NOV 79	

SECURITY CLASSIFICATION COTE DE SECURITE	SPECIAL HANDLING INSTRUCTION SPECIALE	ORIGINATOR'S NUMBER NUMERO DE L'ESPÉDITEUR
UNCLAS		BOR(ADM) 2092

FROM DE CFB BORDEN

TO À NDOC OTTAWA

INFO NATIONAL RESEARCH COUNCIL OTTAWA  
FOR HERZBERG INSTITUTE OF ASTROPHYSICS

FILE (4712-5)
ENCL
DIR TO <i>A. Claude</i>
INDEXED BY #742
MAIN FILE CHARGED TO-

- SUBJ: UFO REPORT  
REF: CFAO 71-1
1. UFO REPORT
  - A. 24 NOV 79 1733 HRS
  - B. U/K
  - C. NR TH STEWART RR 5 COLDWATER ONT
  - D. 3 MI WEST OF ORILLIA/MEDONITE TOWN LINE
  - E. NIL
  - F. ORANGE GLOW WITH RING AROUND IT ABOVE HORIZON
  - G. 10 MIN
  - H. NIL

RECEIVED 10 30 AM 28

PAGE 1 OF 1	DRAFTER'S NAME NOW DU RÉDACTEUR VI KWASNIK CAPT	OFFICE BUREAU BOR OIC	TEL - TEL 2233/SS
FOR OPS USE À L'USAGE DE L'OPÉRATEUR	DATE	TIME HEURE	SYSTEM SYSTÈME
R T			OPERATOR OPÉRATEUR
SECURITY CLASSIFICATION COTE DE SECURITE UNCLAS		SIGNATURE OF RELEASING OFFICER SIGNATURE DE L'OFFICIER APPRÉCIÉ <i>V.L. Kwasnik</i> V.L. KWASNIK, CAPTAIN	

COPY 4 - COPIE 4

NRC OTT

EXTERNAL C OTT

NRC OTT

1 PRIORITY VCR DEC03 UNCLAS

NRC METEOR CENTRE OTTAWA

RE: UFO RICHMOND BC 79NOV26 - RICHMOND FILE NO 79-032075  
ON 79NOV29 AT APPROXIMATELY 0200 HRS PST A UFO WAS SEEN BY SUSAN  
VAN DEN BOOGARD, DOB 61NOV02 OF 8591 FRANCIS RD, RICHMOND B.C.  
IT WA A CLEAR NIGHT. SHE WAS AT PHER HOME AND OBSERVED THE UFO  
TRAVELLING WEST O EAST OVER NORTHER RICHMOND. SHE DESCRIBED ITS  
SHAPE AS HAVING THE APPEARANCE OF AN UPSEIDE DOWN SAUCER WITH A  
GREY TOP. THE BOTTON WAS FLAT AND DULL GOLD IN COLOUR WITH A  
BLACK CENTRE WHICH APPEARED TO PROTRUDE SLIGHTLEY. THRE WAS A  
LIGHTS EVENLY SPACED ON THE BOTTON NEAR THE CIRCUMPERANCE AND ALSO  
WHAT APPEARED TO BE TRIANGULAR SHAPED VENTS. THE TOP APPEARED TO  
BE SPINING WHILE THE BOTTON WAS MOTIONLESS. IT MADE A HUYYMING NOISE  
QUITE LOUD. SHE OBSERVED THE U.F.O. FOR APPROXIMATELY 2 MINUTES FROM  
A REASONABLE SHORT DISTANCE AT WHICH TIME SHE WENT TO GET HER PARENTS

SHE RETURNED APPROXIMATELY 1/2 MINUTE LATER AT WHICH TIME IT WAS  
DISAPPEARING TO THE EAST. THERE IS NO OTHER KNOWN OBSERVANCES.  
CPL LUCAS - D WATCH

RCMP RICHMOND DETACHMENT TELEX 045-07833

*A. Clavel*

**79/119**

*29/11/79*

*10:00*

NRC OTT



Government of Canada / Gouvernement du Canada

MEMORANDUM / NOTE DE SERVICE

TO / À

NATIONAL RESEARCH COUNSEL  
 PRIMATORY SCIENCES SECTION  
 100 SUSSEX DRIVE  
 OTTAWA, ONTARIO K1A 0R6

FILE	SECURITY CLASSIFICATION - DE SECURITE
ENCL.	
DIR TO <i>A. Claude</i>	FILE - REFERENCE
INDEXED BY <i>H1218</i>	FILE - REFERENCE
MAIN FILE CHARGED TO	
DATE	
79-12-03	

FROM / DE

OIC RICHMOND TOWNSHIP DETACHMENT

SUBJECT / OBJET

Unidentified Flying Object Observed,  
 Richmond, B.C. 79-11-29

Cpl. LUCAS of Richmond Detachment investigated an Unidentified Object observed at Richmond. On the 79-11-29 at approx. 0200 Hrs. Pacific Standard Time an Unidentified Flying Object was seen by Susan VAN DEN BOOGAARD, (B: 61-11-02), of 8591 Francis Road, Richmond, B.C. It was a clear night. She was at her home and observed the Unidentified Flying Object travelling west to east over Northern Richmond. She described its shape as having the appearance of an upside down saucer with a grey top. The bottom was flat and dull gold in colour with a black center which appeared to protrude slightly. There were four (4) lights evenly spaced on the bottom near the circumference and also what appeared to be triangular shaped vents. The top appeared to be spinning while the bottom was motionless. It made a humming noise quite loud. She observed the U.F.O. for approx. 2 mins. from a reasonably short distance at which time she went to get her parents. She returned approx. 1/2 mins. later at which time it was disappearing to the east. There was no other known observant. Susan VAN DEN BOOGAARD is 19 yrs. old, she lives with her parents and works at Vancouver Int'l Airport as an Insurance Sales Person. She seems intelligent and reliable and advises she had not been drinking prior to seeing the U.F.O. She did not appear to be the type of person who would imagine spotting a U.F.O. or making a false report. As she works at the Airport she is familiar with the appearance of aircrafts at nights. Details of the sighting were forwarded to the Area Control Centre at Vancouver Int'l Airport at the time of it being reported.

*[Signature]*  
 (F. SCHMIDT), Supt.  
 OIC Richmond Twsp. Det.

*[Signature]*  
 JPL/cae

Richmond Township Detachment  
 6900 Minoru Blvd.  
 Richmond, B.C. V6Y 1Y3

*A. Claude*

M\*  
NRC OTT  
16 VIA EDM MC,

ROUTINE WESTLOCK 79DEC03 UNCLAS

NRC OTT  
INFO K DIV EDM

N79/120

WEST158 RE: UFO SIGHTING

THE FLWG SIGHTING WAS REPORTED TO OUR OFFICE AT 1758HRS 79DEC02

A DATE AND TIME 79DEC02 COMMENCING AT 1730 HRS

B SKY CONDITION CLEAR WITH FULL MOON

C OBSERVER GAIL (MRS WAYNE) DACEY OF THE NAPLES DIST ALBERTA

D WHEN OBSERVATION MADE THE OBSERVER WAS AT HER RESIDENCE OBJECT  
SEEN FROM BACK ENTRANCE TO HOUSE AND THROUGH WINDOW

E OTHER OBSERVERS DACEYS SONS PAUL 12 RS AND DAVID 9 YRS

F DESCRIPTION FOOTBALL SHAPED APPROX 5 FEET LONG BRIGHT BLUE  
COLOR REMAINING STATIONARY APPROX 20 FEET ABOVE GROUND NO SOUND  
HEARD OBSERVER APPROX 100 YDS FROM OBJECT

G DURATION OF SIGHTING APPROX 15 MINUTES INTERMITTENT  
REPORT FO FOLLOW CST DH MCCORISTON INVESTIGATING MEMBER  
WEST LOCK DET

DEC 3 15 48 1979  
2022EX 031AE  
W/C REPORT OFFICE  
RECEIVED

NRC OTT



Government of Canada

Gouvernement du Canada

MEMORANDUM

NOTE DE SERVICE

National Research Council  
Planetary Sciences Section  
100 Sussex Drive  
OTTAWA, Ontario  
K1A OR6

FROM  
DE

N.C.O. i/c  
WESTLOCK DETACHMENT

FILE  
DATE 79 DEC 02  
BY G. Glanville  
#83  
RECEIVED BY  
MAIN FILE / CHANGED TO

SECURITY - CLASSIFICATION - DE SÉCURITÉ
OUR FILE - N/RÉFÉRENCE 79D-3409
YOUR FILE - V/RÉFÉRENCE
DATE 79-12-05

SUBJECT  
OBJET

RE: U.F.O. SIGHTINGS

This correspondence is in furtherance to our telex of the 3rd instant covering an alleged U.F.O. sighting by one Gail DACEY.

Please be advised that at 1758 hrs. 79 DEC 02, this office received a phone call from Gail (Mrs. Wayne) DACEY (DB: 08 MAY 48) of the NAPLES district, Alberta. NAPLES is located some 20 miles northwest of WESTLOCK, Alberta. Cst. D. H. McCORRISTON of this office subsequently attended at the DACEY farm, however, no evidence could be found which might remotely be connected with the apparition. The sighting and subsequent investigation occurred after sunset.

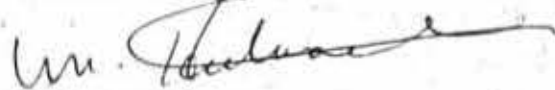
On 79 DEC 03, Cpl. R.W. MOW, also of this office, attended at the DACEY farm in response to information received from Mrs. DACEY to the effect that imprints of unknown origin had been found in the snow at or near the location of the sighting. Cpl. MOW'S examination of the imprints established that same were created by a young child (or children), probably DACEY'S off-spring, and definitely not connected in any way with the alleged sighting. The imprints were approximately 75 - 100 feet away from where the apparition was sighted.

From investigations conducted by Cpl. MOW and Cst. McCORRISTON, the following circumstances are provided. At approximately 1730 hrs. 79 DEC 02, DACEY'S Doberman Pincher dog began barking at the rear door (outside) of the DACEY residence. Mrs. DACEY responded to the back door to investigate what was causing the dog to become aroused. At the back door, she found the dog facing a northwest direction from the house, looking in that direction. She observed a bright blue object glowing some 300 feet to the northwest. Mrs. DACEY walked approximately 25 feet from the house in an effort to better identify what she was looking at, then apparently became frightened and returned to the house where she attempted to telephone her husband at work. Between other telephone calls made, she had occasion to observe the object over a period of approximately 15 minutes. The object was initially noted to be a very bright blue color however, as the observation continued, the color dimmed in intensity. The object was football shaped with a length estimated at 5 feet. According to Mrs. DACEY, the length was vertical to the ground. No sound could be heard emanating from the object, which remained suspended approximately 20 feet above the ground, probably due, according to Mrs. DACEY, to the dog's continuous barking. Mrs. DACEY'S two son's, Paul (12 yrs.) and David (9 yrs.) apparently also observed the apparition.

Mrs. DACEY is known to both Cst. McCORRISTON and Cpl. MOW. At this time, her reliability must be assessed as unknown. Mrs. DACEY appears to be of a low average intelligence.

I trust that the above information will be of assistance.

Yours truly,



W.A. HUTMACHER, S/Sgt.  
i/c WESTLOCK DETACHMENT

(R.W.M.) Cpl.  
ls



Government of Canada

Gouvernement du Canada

MEMORANDUM

NOTE DE SERVICE



National Research Council  
Planetary Sciences Section  
100 Sussex Drive  
OTTAWA, Ontario  
K1A 0R6

FROM  
DE

N.C.O. i/c  
WESTLOCK DETACHMENT

SUBJECT  
OBJET

RE: U.F.O. SIGHTINGS

SECURITY - CLASSIFICATION - DE SECURITE
OUR FILE - N/REFERENCE 79D-3409
YOUR FILE - V/REFERENCE
DATE 79-12-05

This correspondence is in furtherance to our telex of the 3rd instant covering an alleged U.F.O. sighting by one Gail DACEY.

Please be advised that at 1758 hrs. 79 DEC 02, this office received a phone call from Gail (Mrs. Wayne) DACEY (DB: 08 MAY 48) of the NAPLES district, Alberta. NAPLES is located some 20 miles northwest of WESTLOCK, Alberta. Cst. D. H. McCORRISTON of this office subsequently attended at the DACEY farm, however, no evidence could be found which might remotely be connected with the apparition. The sighting and subsequent investigation occurred after sunset.

On 79 DEC 03, Cpl. R.W. MOW, also of this office, attended at the DACEY farm in response to information received from Mrs. DACEY to the effect that imprints of unknown origin had been found in the snow at or near the location of the sighting. Cpl. MOW'S examination of the imprints established that same were created by a young child (or children), probably DACEY'S off-spring, and definitely not connected in any way with the alleged sighting. The imprints were approximately 75 - 100 feet away from where the apparition was sighted.

From investigations conducted by Cpl. MOW and Cst. McCORRISTON, the following circumstances are provided. At approximately 1730 hrs. 79 DEC 02, DACEY'S Doberman Pincher dog began barking at the rear door (outside) of the DACEY residence. Mrs. DACEY responded to the back door to investigate what was causing the dog to become aroused. At the back door, she found the dog facing a northwest direction from the house, looking in that direction. She observed a bright blue object glowing some 300 feet to the northwest. Mrs. DACEY walked approximately 25 feet from the house in an effort to better identify what she was looking at, then apparently became frightened and returned to the house where she attempted to telephone her husband at work. Between other telephone calls made, she had occasion to observe the object over a period of approximately 15 minutes. The object was initially noted to be a very bright blue color however, as the observation continued, the color dimmed in intensity. The object was football shaped with a length estimated at 5 feet. According to Mrs. DACEY, the length was vertical to the ground. No sound could be heard emanating from the object, which remained suspended approximately 20 feet above the ground, probably due, according to Mrs. DACEY, to the dog's continuous barking. Mrs. DACEY'S two son's, Paul (12 yrs.) and David (9 yrs.) apparently also observed the apparition.



Mrs. DACEY is known to both Cst. McCORRISTON and Cpl. MOW. At this time, her reliability must be assessed as unknown. Mrs. DACEY appears to be of a low average intelligence.

I trust that the above information will be of assistance.

Yours truly,

W.A. HUFMACHER, S/Sgt.  
i/c WESTLOCK DETACHMENT

(R.W.M.) Cpl.  
ls





N79/122

CAPO 71-1

FIREBALL AND METEORITE OBSERVATION

FILE	(4712-5)
ENCL.	
DIR TO	A. Clarke
INDEXED BY	H802
MAIN FILE CHARGED TO	

- A Date and time of sighting (GMT shall be used).  
030315Z DEC APPROX (2215 local)
- B Condition of sky (clear, cloudy, haze, etc.).  
CLEAR AND BRIGHT
- C Location of observer (either precise position on ground or geographical reference).  
5 MILES OUT OF SMITH FALLS HEADING N ON THE SMITH FALLS - NORTH GOWER HWY
- D Occurrence of bursts (number and approximate positions along path).  
SPARKS NOTED BEING EMITTED.
- E Luminosity (brightness compared to planets or moon and occurrence of shadows cast by nearby objects, if any).  
VERY BRIGHT
- F Colour (distinguish between colour of fireball and any persistent train or trail after passage of fireball).  
IMPRESSIVE GREEN ~~GREEN~~ COLOURED TAIL . IDENTIFIED AS A METEOR  
*Head white*
- G Form (size in relation to moon and shape).  
OBLONG (LIKE A PENCIL WITH A LONG TAIL) REMINDS ONE OF A SKY ROCKET COMING BACK TO EARTH.
- H Duration (both of fireball in motion and persistent train or trail in the sky).  
2-4 SECONDS.
- I Sounds (description of sound and time interval between sighting the fireball and hearing the sounds).
- K Position in sky (positions of beginning and end of fireball path, both azimuth and elevation).  
WEST OF SMITH FALLS , *coming down on 45° angle -  
Direction from Smith's falls to Kempville*
- L Any other unusual observations.

THE FIREBALL DID NOT SEEM TO HIT THE GROUND NOR DID IT GO OVER THE HORIZON  
IT SIMPLY BURNED OUT OR DISAPPEARED

Reported by J M O'DELL

Address 863 KINGSMERE AVE COTT Telephone

RES 729-5302

bus 822-2232

*Di Caputo*

CAPO 71-1

FIREBALL AND METEORITE OBSERVATION

- A Date and time of sighting (GMT shall be used).  
030310Z DEC 79 (2200 local)  
B Condition of sky (clear, cloudy, haze, etc.).  
CLEAR AND BRIGHT  
C Location of observer (either precise position on ground or geographical reference).

AT HOME IN HULL (ADDRESS BELOW)

- D Occurrence of bursts (number and approximate positions along path).  
SPARKS APPEARED TO BE COMING OFF THE TAIL.  
E Luminosity (brightness compared to planets or moon and occurrence of shadows cast by nearby objects, if any).

VERY BRIGHT AND DISINTEGRATED. THE MAINFIREBALL WAS BRIGHT WITH A LONG LIGHT BLUE TAIL

- F Colour (distinguish between colour of fireball and any persistent train or trail after passage of fireball).

WHITE WITH A LIGHT BLUE TAIL

- G Form (size in relation to moon and shape)

1/2 THE SIZE OF THE MOON.

- H Duration (both of fireball in motion and persistent train or trail in the sky).  
APPROX three (3) SECONDS.

- J Sounds (description of sound and time interval between sighting the fireball and hearing the sounds).

NIL

- K Position in sky (positions of beginning and end of fireball path, both azimuth and elevation).

E BY SE OF HULL ( IN LINE WITH THE ROCKCLIFFE AIR STATION FROM OBSERVERS HOME)

- L Any other unusual observations.

NIL

Reported by JULIEN REINHARDT

Address 42 ROCKHARD ST

Telephone 777-1077

IDENTIFIED AS A METEOR

V\*  
NRC OTT

COMM SQN OTT  
PUZ004/04

N79/123

P 041330Z DEC 79  
FM CFS BARRINGTON  
UNCLAS OPS 244  
FOR NATIONAL RESEARCH COUNCIL: HERZBERG INSTITUTE OF ASTROPHYSICS  
UFO REPORT

- A. 3 DEC 79 2345Z
- B. CLEAR
- C. MR. RALPH SMITH, SHAG HARBOUR, NOVA SCOTIA
- D. AT HOME WHICH IS LOCATED APPROXIMATELY 300 YARDS FROM WATER
- E. CHRIS SMITH, SHAG HARBOUR, NOVA SCOTIA
- F. SHAPED LIKE A SHINY SEMI CIRCLE WITH RED AND YELLOW FIRE BALL UNDERNEATH. APPEARED TO LOOK LIKE A PARACHUTE, OBSERVED TO THE SOUTH EAST OF SHAG HARBOUR
- G. 5 MINUTES
- H. OBJECT DISAPPEARED INTO THE SEA

NRC OTT

COMM SQN OTT

DEC 11 11 30 AM '79  
RECEIVED  
MHC UNIT  
MHC UNIT

NRC for Herzberg Institute of Astrophysics,

CAPO 71-1

FIREBALL AND METEORITE OBSERVATION

- A Date and time of sighting (GMT shall be used).  
*032345Z Dec 71*
- B Condition of sky (clear, cloudy, haze, etc.).  
*clear*
- C Location of observer (either precise position on ground or geographical reference).  
*Shag Harbour N.S. about 300 yds from water*
- D Occurrence of bursts (number and approximate positions along path).  
*Red + yellow fire ball which looked like a parachute*
- E Luminosity (brightness compared to planets or moon and occurrence of shadows cast by nearby objects, if any).
- F Colour (distinguish between colour of fireball and any persistent train or trail after passage of fireball).
- G Form (size in relation to moon and shape).
- H Duration (both of fireball in motion and persistent train or trail in the sky).  
*5 minutes duration. Full impact with water*
- J Sounds (description of sound and time interval between sighting the fireball and hearing the sounds).  
*None reported*
- K Position in sky (positions of beginning and end of fireball path, both azimuth and elevation).  
*SE direction*
- L Any other unusual observations.  
*observed by Ralph and Chris Smith*

IDENTIFIED AS POSSIBLE  
METEOR

Reported by C102 Barrington N.S. Address

Telephone 421-8231

*Two Nov*

NRC DEE OTT

RCMP FFM

61 PRIORITY FFM 79-12-03 UNCLAS

NRC METEOR CENTRE OTT

(N79/124)

TELC05710 00:02

04

IDENTIFIED AS POSSIBLE  
METEOR

- 1. APPROX 8:07 PM 79-12-03 ATLANTIC STANDARD TIME
- 2. CLEAR SLIGHT HAZE
- 3. RONALD KNOX 506 454 9674
- 4. UNE OBSERVATORY FROM EAST TO WEST
- 5. DR. M.A. EDWARDS CHAIRMAN UNE PHYSIS DEPARTMENT
- 6. 10 SECONDS
- 7. THREE OBJECTS IN TIGHT FORMATION - SIDE TO SIDE MOTION OF OF THE FORMATION. SHAPED LIKE A BOOMERANG. BLUE DULL COLOR. ABOVE 30 DEGREES HORIZON WHEN THEY DISAPPEARED. NO SOUND. FROM HORIZON TO HORIZON IN 10 SECONDS
- 8. EAST TO WEST
- 9. 245 PARKSIDE DR. APT 5 FREDERICTON NB  
J DIV RCMP POLICE FREDERICTON HEADQUARTERS NB



N79/125

4712-5

December 28, 1979.

Mr. John Pushie  
Nova Scotia.

Mr. Pushie:

As requested I am sending you back the four photos and the negative you have send to us for examination.

I have consulted three astronomers and they were unanimous in the explanation of what you see on the night of December the 3rd, 1979.

If you look closely at the long exposure photo (3-4 minutes) beside the bright line you can see a fainter one 3/4" to the left of it and also a pair of faint lines above it which form a triangle of the following pattern:



The brightest line is the star Vega in the constellation of Lyra. As you can also deduce the zigzagging on the other photos occurred not only on the brightest star Vega but also on the fainter one. That pattern was due to the instability of the camera and not to the objects (stars) moving.

I include a sky map to help you to identify the stars on your photos. I hope this will answer your questions.

Yours Sincerely,

Original Signed by

A. CLAUDE

A Signé Original

A. Claude,  
Planetary Sciences Section.

attch.

.....  
NRC DEE OTT

RCMP FRM

V\*

NRC DEE OTT

COMM SON OTT

PUZ 001/04

P 040230Z DEC 79

FM CANADIAN FORCES STATION SYDNEY NS

TO RCCWC/NATIONAL DEFENCE OPERATIONS CENTER OTTAWA ONT

INFO RCCPIRA/NATIONAL RESEARCH COUNCIL OTTAWA FOR HERZBERG INSTITUTE

OF ASTROPHYSICS

BT

UNCLAS DC 57

SUBJ: UFO REPORT

A. 04/12/79 0230Z *DL*

F. CLEAR

G. MR AND MRS JOHN PUSHIE, EDGEWATER DR, SYDNEY FORKS, NS 562-4756.

D. AT HIS RESIDENCE

E. MR SCOTT REEVES

F. ROUND SHAPE, RED BLUE AND ORANGE IN COLOUR MOVING IN A STRAIGHT

LINE

G. 10 MINS

H. OBJECT SEEMED TO DISAPPEAR OVER COXHEATH MOUNTAINS

BT

\*  
NRC DEE OTT



National Défense  
 Defence nationale

FILE	4712-3
ENCL.	4/1
DIR. TO	
INDEXED BY	H 25/
MAIN FILE CHARGED TO	

1170-2 (CADO)

Canadian Forces Station Sydney  
 MPO 200  
 Sydney, Nova Scotia BOA 1B0  
 13 Dec 79

*A. Claude*

National Research Council  
 Ottawa, Ontario

Attention: Herzberg Institute of Astrophysics

UFO SIGHTING

Reference: CFS Sydney DO 57-040230Z Dec 79

1. The enclosed photos and one negative are forwarded for your observation and information in conjunction with reference.
2. The observer, Mr. John Pushie, obtained these photos with a 35mm Minolta camera mounted on a tripod with shutter cable and time exposure. The camera had a 150 zodm lens, F stop of 3.5 and shutter speed on bulb setting was B. The first three photos designated A, B and C were shot at 30 - 40 second time lapses and the photo designated D was a 3 - 4 minute shot.
3. Mr. Pushie advises this office that the UFO was at a North direction from his house and he observed the object for approximately eight minutes, then when it started to descend and leave his sight because of the mountains it took approximately 40 seconds.
4. It is requested that these photos be returned to Mr. John Pushie, RR#3, Sydney, N.S., BLP 6G5. If any further information is required, he may be contacted at 902-562-4756.

*G.A. Anderson*

G.A. Anderson  
 Captain  
 for Commanding Officer

Att: 5

DEC 15 1979

FILE
ENCL
DIR TO <i>a Claude</i>
INDEXED BY <i>#112</i>
MAIN FILE CHARGED TO

NNNNVVV CL A28800F A3 04 UU

345 22 02 '79

PP RCCWC

DE RCE00QA 1008 3451924

ZNR UUUUU

P 111920Z DEC 79

FM CFB OPS SHEARWATER

TO NDOC OTTAWA

BT

UNCLAS BOPS 2224

NDOC PASS TO NRC

SUBJECT: UFO REPORT

A. 072050Z

B. CLEAR

C. KAREN MORASH, 54 ANDERSON ST, DARTMOUTH, NS, 434-5280

D. AT HOME

E. KATHERINE-15 YEARS

TIM -11 YEARS

MORASH CHILDREN

F. OBLONG, FLICKERED, ORANGE AND WHITE TO THE EYE.

THROUGH BINOCULARS - WHITE, SMOKEY AND FIRY COLOUR,

ROUND WITH FLAMES COMING FROM IT. BRIGHT-LONGER THAN

MOON BUT NARROW. ABOUT HALF THE AREA OF WELL LIT MOON.

INITIALLY ABOUT 20 DEGREES ABOVE HORIZON. MOVED STRAIGHT

DOWN TOWARDS HORIZON AND DISAPPEARED BEHIND NEIGHBORING

PAGE 2 RCE00QA 1008 UNCLAS

HOUSE.

G. 5 TO 7 MINUTES

H. PICTURES TAKEN

BT

#1008

DEC 19 8 20 AM '79  
 INDEX DUPL. IN FILE  
 4th C. MICHONDR. GENCOFF  
 RECEIVED

~~W Doc~~  
 NRC for  
 Hengsheng Institute  
 of Astrophysics  
 N79/126

DEC 23 01 '79

NRC DEE OTT

RCMP YK

1/2 ROUTINE YK ORDEC UNCLAS

N.R.C. PLANETARY SCIENCES SECTION  
OTTAWA, ONTARIO

INFO: R DIVISION C.I.B.

**N79/127**

YKDET737/PE. ATTN: DR. P.M. MILLMAN 16:30  
RE: METEORITE/FIREBALL SIGHTING YELLOWKNIFE NWT 79-12-07  
AT APPROX 0910 HRS 79-12-07, CST P. EVANS AND CST F. HARRISON OF  
THIS DETACHMENT WERE PATROLLING DOWNTOWN YELLOWKNIFE IN A POLICE  
CAR WHEN THEY OBSERVED A FIREBALL IN THE SKY SOUTH OF THE CITY.  
THE SKY WAS CLEAR AND SUNRISE HAD JUST OCCURED. THE OBSERVERS  
WERE LOOKING SOUTH AT A BEARING OF APPROX 210 DEGREES FROM THE  
CENTER OF THE CITY. THE OBJECT WAS VISIBLE AND APPEARED TO BE  
ROUGHLY CIRCULAR IN SHAPE, TRAVELLING RAPIDLY ACCROSS THE OBSERVER'S  
LINE OF SIGHT, FROM WEST TO EAST. THE LEADING EDGE WAS LUMINOUS  
AND A TRAIN WAS PRESENT. BOTH THE OBJECT AND ITS TRAIN WERE GREY  
IN COLOR. THE OBSERVATION ONLY LASTED 3 SECONDS, AND THE FIREBALL  
PASSED BEHIND A 10 STOREY BUILDING AND WAS OBSCURED. THE SIZE OF  
THE FIREBALL COULD NOT BE SESTIMATED AS THE DISTANCE BETWEEN THE  
FIREBALL AND THE OBSERVERS COULD NOT BE ESTABLISHED. IT APPEARED  
TO BE LARGE AND WAS CLOSE ENOUGH TO BE CLEARLY SEEN AS A SOLID MASS.  
THERE WERE NO BURSTS OF LIGHT AND THE TRAIN PERSISTED ONLY BRIEFLY.  
THIS DETACHMENT HAS NOT RECEIVED ANY REPORTS OF OTHER SIMILAR  
SIGHTINGS.

YELLOWKNIFE P C M POLICE  
PAGE 5000  
YELLOWKNIFE NWT  
(TELEX 034-45537)

*Noted P.M.M.  
10/12/79*

**IDENTIFIED AS A METEOR**

NRC DEE OTT

M\*  
NRC OTT

COMM SQN OTT  
PUZ 007/14  
P. 141530Z DEC 79  
FM CFB TORONTO  
TO NDOC OTTAWA  
AIRCOM WINNIPEG  
CINCORAD ENT AFB COLO  
ADGHQ NORTH BAY  
NATIONAL RESEARCH COUNCIL OTTAWA FOR METEOR CENTRE  
ATC 027

AIRCOM FOR OPS CENTRE  
SUBJ: METEORITE OBSERVATION

A. 11 DEC 0045Z

B. CLEAR

C. JOHN DOUGLAS, GENERAL DELIVERY, PRINCE ALBERT, ONT., 985-7115

D. DURHAM RD 23, 3 MILES NORTH OF HWY 7

E. DELORIS VICTOR

F. ONE FAILING OBJECT

G. TWICE THE BRIGHTNESS OF VENUS

H. WHITE LIGHT, NO TAIL

J. ROUND - APPEARED LARGER THAN VENUS

K. 3 SECOND

L. NO SOUND

M. NUE NORTH OF OBSERVER APPROX 15 DEGREES TO HORIZON

\*  
NRC OTT

COMM SQN OTT

N79/128

IDENTIFIED AS A METEOR

DEC 11 3 45 PM '79  
NRC RESEARCH OFFICE

NRC OTT

N79/129

RCMP 1 VIC  
66 P R I O R I T Y VICTORIA RCMP 11DEC79 UNCLAS

NATIONAL RESEARCH COUNCIL OF CANADA, OTTAWA

IDENTIFIED AS POSSIBLE  
METEOR

THE FOLLOWING RECEIVED FROM PENTICTON DETACHMENT  
QUOTE.....

Dec 11 01:30

2130 HRS (PST) 79DEC10, PENTICTON DETACHMENT RECEIVED SIGHTING  
OF U.F.O.

IDENTITY OF OBSERVER(S): LLOYD WILLIAM NELSON STANLEY (DOB: 10FEB42)  
CAROL JUNE STANLEY (APPROX. 35 YEARS)  
HARRY GALLAGER (AGE 26YRS.)

ADDRESS OF OBSERVER: OKANAGAN FALLS, B.C. (9 MILES SOUTH OF PENTICTON)

DATE TIME SIGHTING: 17:45 HRS (PST) 79DEC10

LOCATION SIGHTING: SOUTH OF OKANAGAN FALLS APPROX. 8 MILES ON BACK  
ROAD AT A SAWMILL SITE.

SKY CONDITIONS: CLEAR - STAR FILLED.

DESCRIPTION: ROUND, ORANGE COLORED, APPEARED ON FIRE AND DISENTEGRATING.  
ALTITUDE OF APPROX. 30,000 FT., TRAVELLING FROM SOUTH EAST TO  
NORTH-WEST. LAST SEEN RACING DOWN OVER APEX MT. AREA.

TIME OF VIEWING: 4-6 SECONDS

LLOYD STANLEY HAS SEEN A NUMBER OF FALLING/SHOOTING STARS. STATES  
THIS UFO TRAVELLING FASTER THAN A JET BUT DEFINITELY SLOWER THAN  
FALLING/SHOOTING STAR AND MUCH BRIGHTER.

ON STANLEY'S ARRIVAL AT HIS RESIDENCE HIS 14 YEAR OLD SON, DEAN  
WILLIAM STANLEY REPORTED SEEING THIS SAME UFO WHILST STANDING IN  
THEIR YARD. TIME AND TRAJECTORY COINCIDE.

CST. R.G. PETERSON OF PENTICTON DETACHMENT ON INTERVIEWING PARTIES  
CONCERNED, STATED THEY ARE ALL RELIABLE AND SINCERE.

ATTEMPTS BEING MADE TO CONTACT DR. W. R. DANNER REGIONAL REP.  
AT U.B.C., VANCOUVER, THERE HAS BEEN NO PRESS RELEASE.

SIGNED J.V. JOHNSON, SGT.  
PENTICTON DETACHMENT

UNQUOTE.....

IDENTIFIED AS POSSIBLE  
METEOR

DIST 2 RCMP VICTORIA

RCMP 1 VIC

NRC OTT

NRC DEK OTT

COMM SGN OTT

RUZ002/13

P 121945Z DEC 79

FM CFF ESQUIMALT

TO RCCWC/NDHQ OTTAWA

INFO RCCPRA/NATIONAL RESEARCH COUNCIL OTTAWA

NATIONAL RESEARCH COUNCIL OTTAWA FOR HERZBERG INSTITUTE OF  
ASTROPHYSICS

BT

UNCLAS SPADO 0600

UFO REPORT

SUBJ: ATMOSPHERIC PHENOMENA REPORT

REF: CFAO 71-1 PARA 11

I. UFO REPORT. THE BASE DUTY OFFICER ON 11 DEC RECEIVED A PHONE  
CALL FROM A MARY SCHOOLING 412-1976 BEE STREET, VICTORIA, BC -  
PHONE 592-5382 WHO REPORTED THAT SHE OBSERVED AN UFO AT 2145 HRS  
11 DEC 79.

A. 11 DEC 79 2145 HRS

B. OVERCAST BUT SOME STARS VISIBLE

C. MARY SCHOOLING

D. 412-1976 BEE STREET VICTORIA, BC IN APT LOOKING OUT EAST WINDOW

E. NIL

PAGE 02 PCWEWLA 7153 UNCLAS

F. BIG BRIGHT STAR MOVING SIGHTED ABOVE ROOF OF OAK BAY SPORTS CENTRE

G. APPX 60 MINUTES

H. LIGHT PROJECTED FROM TOP OF OBJECT

BT

07153

NRC DEK OTT

COMM SGN OTT

N79/130



NRC DEE OTT

COMM SQN OTT

PUZ002/13

P 121945Z DEC 79

FM CFB ESQUIMALT

TO RCCWC/NDHQ OTTAWA

INFO RCCPIRA/NATIONAL RESEARCH COUNCIL OTTAWA

NATIONAL RESEARCH COUNCIL OTTAWA FOR HERZERG INSTITUTE OF  
ASTROPHYSICS

BT

UNCLAS BPADO 0600

UFO REPORT

SUBJ: ATMOSPHERIC PHENOMENA REPORT

REF: CFAO 71-1 PARA 11

I. UFO REPORT. THE BASE DUTY OFFICER ON 11 DEC RECEIVED A PHONE  
CALL FROM A MARY SCHOOLING 412-1976 BEE STREET, VICTORIA, BC  
PHONE 592-5382 WHO REPORTED THAT SHE OBSERVED AN UFO AT 2145 HRS  
11 DEC 79.

A. 11 DEC 79 2145 HRS

B. OVERCAST BUT SOME STARS VISIBLE

C. MARY SCHOOLING

D. 412-1976 BEE STREET VICTORIA, BC IN APT LOOKING OUT EAST WINDOW

E. NIL

PAGE 2 RCWEWLA 7153 UNCLAS

F. BIG BRIGHT STAR MOVING SIGHTED ABOVE ROOF OF OAK BAY SPORTS CENTRE

G. APPX 60 MINUTES

H. LIGHT PROJECTED FROM TOP OF OBJECT

BT

07153

NRC DEE OTT

COMM SQN OTT

\*  
NRC DEE OTT

COMM SON OTT

P02004/14

P 141330Z DEC 79

FM CFB BAGOTVILLE

TO NROG OTTAWA

BT

UNCLAS FINTO 04/79

FOR ELECTRICAL ENGINEERING DIVISION AND NRC

SUBJ: UFO REPORT

A. 130830Z DEC 79

B. CLEAR

C. DR GILLES LAMBERT, 104 LANGELIER ARVIDA APT 17

D. AT HIS RESIDENCE

E. JONQUIERE LOCAL POLICE

F. THE OBJECT WAS TWICE SIZE OF A STAR WITH LUMINESCENT EFFECT.  
PEARING SOUTH WEST COLOUR BLUE-WHITE. SINGLE VISUAL OBSERVATION

G. TIME 30 MIN

BT

\*  
NRC DEE OTT

COMM SON OTT

1079/131

star, planet

NRC OTT

DOT OTT  
TX1

FOLLOWING RCVD HERE.

160430 CYNMYF

METEOR CENTER NRC OTTAWA

A 160355

B SKY OBSCURED BY SNOW

C JAMES BAY CHECK POINT KM 6 ON MATAGAMI LG2 ROAD 4948N 7735W

D NIL

E. NOT OBSERVED

F NOT OBSERVED

G ABOUT 20 IN. DIAMETER

H OBSERVERS HAVE SEEN THE OBJECT AS IT SEEMED TO HIT THE CORNER OF THE HOUSE BUT DID NOT FIND ANY MARKS.

I NIL

J NIL

K IN THE GUARD HOUSE LIGHTS DIMMED AND CAME BACON AGAIN. THEY LOST RADIO COMMUNICATIONS WITH ALL OTHERS SITES EVEN IF THE RADIOS ARE ON THEY WONT TRANSMIT. THE SECURITY CAR THAT WAS COMING TOWARDS THE HOUSE HAS ALSO LOST ITS TRANSCIEVER

NRC OTT

DOT OTT

N79/132

20276X 031AE  
WM C HILLMAN POLICE  
MONTREAL

NNNNV CVA021ZCAPA015 UO

PP RCCPIRA

DE RECEVNSA 0002 3540010

ZNR UUUUU

764 COMM SQN  
COMM FAC CFB  
OTTAWA

Dec 20 01 33 '79

R 192215Z DEC 79

FM CFS GOOSE BAY

TO RCCWC/NDOC OTTAWA

INFO RCCPIRA/NATIONAL RESEARCH COUNCIL OTTAWA ✓

BT

UNCLAS W001

NRC FOR HERZBERG INSTITUTE OF ASTROPHYSICS

SUBJ: UFO REPORT

A. 192215Z DEC 79

B. CLEAR

C. JIM BURTON PO BOX 88 STATION A GOOSE BAY LABRADOR 896-5929

D. 50 MILES NORTH ST ANTHONY NFLD. IN BOUND TO GOOSE BAY AT 7000 FT ASL. AIRCRAFT CGOQY.

E. BRENT CHAULK PO BOX 296 STATION A GOOSE BAY LABRADOR 896-5929

F. <sup>SINGLE STABLY</sup> ~~FRONT BRADY~~ LIGHT ALTERNATING RED, GREEN, WHITE.

G. FROM FIRST SIGHTING UNTIL APPROX 50 MILES SOUTHEAST GOOSE BAY DISTANCE 190 - 200 MILES.

H. OBJECT APPEARED LOW OF LEFT WING MOVING AT SAME SPEED(145KIAS) FOR APPROX 1 HOUR. SAME SIGHTING OBSERVED 1 WEEK PRIOR, SAME ROUTE SAME CONDITIONS. NOT REPORTED. OBJECT DISAPPEARED SOUTH OF THE RIDGE OF MOUNTAINS SOUTHEAST OF GOOSE BAY

BT

#0002

FILE
ENCL
DEL TO <i>a. clauder</i>
INDEXED BY <i>#1970</i>
MAIN FILE CHARGED TO

**N79/133**

NNNNVV CVA021ZCAPA015 00

PP RCCPIRA

DE RCEVNSA 0002 3540010

ZNR UUUUU

76- COMM SQN  
COMM FAC CFB  
OTTAWA

192215Z DEC 79

DEC 20 01 33 '79

FM CFS GOOSE BAY

TO RCCWC/NDOC OTTAWA

INFO RCCPIRA/NATIONAL RESEARCH COUNCIL OTTAWA ✓

BT

UNCLAS W001

NRC FOR HERZBERG INSTITUTE OF ASTROPHYSICS.

SUBJ: UFO REPORT

A. 192215Z DEC 79

B. CLEAR

C. JIM BURTON PO BOX 88 STATION A GOOSE BAY LABRADOR 896-5929

D. 50 MILES NORTH ST ANTHONY NFLD. IN BOUND TO GOOSE BAY AT 7000 FT ASL. AIRCRAFT CGOQY.

E. BRENT CHAULK PO BOX 296 STATION A GOOSE BAY LABRADOR 896-5929

F. ~~FRONT LIGHT~~ <sup>SINGLE STEADY</sup> LIGHT ALTERNATING RED, GREEN, WHITE.

G. FROM FIRST SIGHTING UNTIL APPROX 50 MILES SOUTHEAST GOOSE BAY DISTANCE 100 - 200 MILES.

H. OBJECT APPEARED LOW OF LEFT WING MOVING AT SAME SPEED(145KIAS)

FOR APPROX 1 HOUR. SAME SIGHTING OBSERVED 1 WEEK PRIOR, SAME ROUTE SAME CONDITIONS. NOT REPORTED. OBJECT DISAPPEARED SOUTH OF THE RIDGE OF MOUNTAINS SOUTHEAST OF GOOSE BAY

BT

#0002

DEC 21 8 30 AM '79

INDEX BUREAU  
M B C RECORDS SERVICES  
RECEIVED

NRC DEE OTT

COMM SON OTT  
PIZA013/21  
P 211700Z DEC 79  
FM 42 RADAR SON GOLD LAKE  
TO NROC OTTAWA  
NRC OTTAWA  
GEOPSO 40

NRC FOR RADIO AND ELECTRICAL ENGINEERING DIVISION  
SUBJECT: FIREBALL AND METEORITE SIGHTING

- A. DEC 20, 1979 1130Z 430 LOC
  - B. FEW CLOUDS MAINLY CLEAR (DAYLIGHT)
  - C. 25 MILES NORTH OF ST PAUL ON HIGHWAY NEAR TOWN OF TERRIAN SASK
  - D. ONE. FELL FROM SKY
  - E. NIL
  - F. AT HIGH ALT. APPEAR TO BE WHITE AT APPROX 1,000 FEET TO 200 FEET  
TURNED RED
  - G. ELONGATED
  - H. 5 TO 10 MINS
  - J. NIL
  - K. HIGH IN SKY IN FRONT AS DRIVING DOWN HIGHWAY. IMPACT WITH GROUND  
A FEW YARDS AWAY IN THE FIELD LEFT OF VEHICLE
  - M. IMPACT WAS FELT BY OBSERVERS, TWO PASSENGERS - ONE IS PILOT
- TEXT ENDS

NRC DEE OTT

COMM SON OTT

N79/134

IDENTIFIED METEOR

NRC OTT

COMM SQN OTT

PUZ001/25

P 242345Z DEC 79

FM MILI COMMANDER PIN CAPE PARRY NWT CN  
TO RCCWC/NDOC OTTAW

INFO RCCWC/NATIONAL RESEARCH COUNCIL OTTAW FOR HEZERBERG INSTITUTE  
OF ASTROPHYSICS

BT

UNCLAS PIN 7968

SUBJECT +UFO REPORT+

A. BETWEEN 2130 - 2200 ZULU 24 DEC 79

B. CLEAR

C. MR JOSEPH DRAKE BOX 40 CAMBRIDGE BAY NWT

MR JERRY ROY PIN 2 C/O FSI PO BOX 6200 WINNIPEG MAN R3C 2A4

D. ON THE CORNER OF THE RUNWAY APRON, FACING NORTH WEST

E. N/A

F. ONE OBJECT GREEN IN COULOUR SHAPED LIKE FOOTBALL QUITE BRITE

DROPPED OUT OF SKY FROM ALT APPROX 200 - 300 FT

SEEMED TO BE FR 5 TO . MILES AWAY

G TO SECDS

BT

\* 20x10?  
NRC OTT

COMM SQN OTT

N79/135

IDENTIFIED AS A METEOR

DEC 31 8 31 AM '79  
2022X DVAE  
NRC RECEIVED OFFICE  
RECEIVED

NNNN  
NRC OTT  
V.  
NRC OTT  
RCMP FRN

*H. Claude*

ANY N ONE THERE PLS

\*\*  
NRC OTT

N79/136

IDENTIFIED AS A METEOR

Meteor

COMM SQN OTT  
PUZ001  
P 240350Z DEC 79  
FM CFS MOISIE  
TO RCCWC/NDOC OTTAWA  
RCWBOCA/AIRCOM WINNIPEG  
RUWRNLB/CINCNORAPATERSON AFB COLO/ENT  
INFO RCCBL/ADGHQ NORTH BAY  
RCCPIRA/NATIONAL RESEARCH COUNCIL OTTAWA  
BT

UNCLAS DMCC 077  
NATIONAL RESEARCH COUNCIL FOR METEOR CENTRE, AIRCOM FOR OPS CENTRE  
SUBJ: METEORITE OBSERVATION  
A. 24 DECEMBER 1979 0255Z  
B. OVERCAST  
C. MR CLAUDE ALBERT 17 CORMIER SEPT-ILES 962-3742  
D. RIVIERE AU VIEUX POSTE SEPT-ILES (WHILE DRIVING)  
E. MR AND MRS ALBERT  
F. 1 CONSTANT  
G. BRIGHT LIGHT  
H. RED WITH SMOKEY TRAIL  
J. ROUND 4 INCHES DIAMETER

PAGE 2 RCEVPVA 0001 UNCLAS  
K. 45 SECONDS  
L. NONE  
M. WEST TO EAST  
N. STEADY SLOW SPEED, DISAPPEARED OVER HORIZON  
BT

DEC 54 8 00 AM '79  
NRC

NRC OTT

COMM SQN OTT



V  
NRC DEE OTT

RCMP FRN

ANY ONE THERE PLS

7-4  
NRC DEE OTT-  
31. PRIORITY FRN 79-12-23

NATIONAL RESEARCH COUNCIL  
PLANATORY SCIENCES SECTION  
100 SUSSEX DRIVE  
OTTAWA ONTARIO

N79 / 136

IDENTIFIED METEOR

TELC05765. UNIDENTIFIED FLYING OBJECT

- (1) 79-12-23 8:40 PM
- (2) DARK AND HAZY
- (3) ROBERT BARTON PHONE NUMBER AREA CODE (506) 847-2677
- (4) GONDOLA POINT ROAD - NEAR SEGMOUR PT
- (5) WIFE AND 13 YR OLD SON
- (6) SHAPED LIKE A HELICOPTER - ALL LIT UP AND WAS A STEADY LIGHT MOVING TOWARDS SAINT JOHN OVER THE KENABECASIS RIVER, WAS A YELLOW FLAME. COLOUR, MOVING SOUTH, STOPPED THEN WENT IN REVERSE MOTION. OBJECTS THEN STARTED DROPPING OFF - BURNING FLAME ON PIECES AS THEY DROPPED OFF - THEN COMPLETE DARKNESS
- (7) DURATION OF OBSERVATION - 1 1/2 MINS
- (8) MR BARTON ADVISED ONE OTHER VEH HAD STOPPED JUST IN FRONT OF HIM/ BUT DID NOT GET LIC NUMBER OF THIS VEHICLE

J DIV FREDERICTON HQ'S RCMPOLICE  
TLX NUMBER: 014-46112

NRC OTT

32, PRIORITY FRN 79-12-24 UNCLAS

NATIONAL RESEARCH COUNCIL  
PLANATORY SCIENCES SECTION  
100 SUSSEX DRIVE  
OTTAWA ONTARIO

*a. Clarke*

N79/137

TELCO5769, UNIDENTIFIED FLYING OBJECT

- IDENTIFIED AS A METEOR
- (1) 79-12-24 9:30 PM
  - (2) CLEAR
  - (3) JOHN SCHWARTZ PHONE NUMBER AREA CODE (506) 472-9904
  - (4) PRINCE MARGARET BRIDGE AROUND LANES SHELL SERVICE STATION  
FREDERICTON N.B.
  - (5) WIFE AND 2 CHILDREN PLUS OTHER VEH IN THE AREA AT THE TIME
  - (6) ABOUT 10 OBJECTS IN ALL - ABOUT 6" ROUND OR LARGER - ORANGE  
RED IN COLOUR, AT FIRST SIGHTING PIECES STARTING TO BREAK  
APART FROM MAIN BODY OF THE OBJECTS. THE PIECES WOULD  
THEN FALL TO EARTH, AND DISAPPEAR. MR SCHWARTZ SAID THAT HE  
LOCATED A PIECE THAT HAD FALLEN IN A TREE, APPEARED TO BE A BIG  
CLEAR HEAVY PLASTIC.

J DIV FREDERICTON RCM POLICE HQ'S NEW BRUNSWICK  
TLX NUMBER: 014-4611 POLICE

NRC OTT

NRC DEE OTT  
++  
NRC DEE OTT  
==  
NRC DEE OTT

N79/138

COMM SON OTT  
PIJZ 004/28  
P 280530Z DEC 79  
FM CFB CHILLIWACK  
TONDQC OTTAWA  
INFO NATIONAL RESEARCH COUNCIL OTTAWA  
TO 18  
NRC FOR RADIO AND ELECTRICAL ENGINEERING DIVISION

IDENTIFIED AS A METEOR

SUBJECT: UFO REPORT

- I. UFO REPORT
- A. 280404Z DEC 79
- B. CLEAR
- C. MR STEVEN GRANT, 580 3RD AVE HOPE BC - 604-869-2775
- D. WALKING SOUTH ON 3RD AVE IN HOPE
- E. GARY TROY - SAME ADDRESS
- F. LARGE (50 FEET BY 25 FEET) OBJECT. YELLOW ORANGE IN COLOUR. VAPOUR OR SMOKE TRAIL. 1000 FEET ALTITUDE. FLIGHT PATTERN FOLLOWING FRASER RIVER EAST OF HOPE
- G. 10 SECONDS
- H. BELIEVED TO HAVE STRUCK MOUNTAIN EAST OF HOPE
- C VA FRASER RIVER

NRC DEE OTT

COMM SON OTT

M



National Research Council  
Canada

Conseil national de recherches  
Canada

TO  
A National Defence Headq.

Please unclassified and send  
back to me -  
Thanks -

NMS

A. CLAUDE ✓  
NRC, 100 Sussex Dr.  
Herzberg Inst. of Astrophysics  
Ottawa.  
996-9345

47B (1-8-71)

NDOC

016 17 33 '79

779/139

NNNNVV AVB155 UU

RR RCCWC

DE RCWDGSA 0003 0161540

ZNR UUUUU

R 152030Z JAN 80

FM CFS ALSASK

TO RCCWC/NDOC OTTAWA

INFO RCWBOCA/AIRCOM WINNIPEG

RCCBL/ADGHQ NORTH BAY

BT

UNCLAS GEOPSO 001/80

NATIONAL RESEARCH COUNCIL FOR RADIO AND ELECTRONIC ENGINEERING DIVISION  
FOR CFOC

REF: OUR GEOPSO 091 290740Z DEC 79

IN ACCORDANCE WITH CRAO 7-1 REF MESSAGE DOWN GRADED TO

UNCLASSIFIED

BT

E0003

FILE	(4712-5)
ENCL	247
DIR TO	A. Claude
INDEXED BY	or
MAIN FILE CHARGED TO -	

10 18 5 06 PM '80  
 RECEIVED

PP RCCMC

DE RCWDGSA 0001 3630739

ZNY CCCCC ZDS

RCCUC + T + NATIONAL RESEARCH COUNCIL OTTAWA

P R 290740Z DEC 79

FM CFS ALSASK

TO RCCUC/NDOC OTTAWA

INFO RCWDOCA/AIRCOM WINNIPEG

RCCBL/ADCHQ NORTH BAY

RCCVGC/NATIONAL RESEARCH COUNCIL OTTAWA

CORRECTED COPY 531  
DESTROY ALL 10/11  
OTHERS

BT

~~CONFIDENTIAL~~ / GEOPSO 001

NATIONAL RESEARCH COUNCIL FOR RADIO AND ELECTRONIC ENGINEERING

DIVISION, NDOC FOR CFCG

SUBJ: UFO REPORTING

A. 290740Z

B. CLEAR

C. CONST FLANAGAN (RCMP MAPLE CREEK)

DM IN AN AREA SE OF MAPLE CREEK AND SW OF GULL LAKE

E. CONST BRYNE, N CONST SEABLES, CPL GLENNEY + RCMP MAPLE CREEK

CONST CORBETT + RCMP GULL LAKE

F. 1. ROUND

2. 4 TO 5 TIMES BRIGHTER THAN THE STARS

3. WHITE WITH RED AND BLUE FLASHING LIGHTS

PAGE 2 RCWDGSA 0001 ~~CONFIDENTIAL~~

A. SPORADIC

B. 5 FROM MAPLE CREEK, 3 OR 4 FROM GULL LAKE

C. CONTINUING UNTIL AFTER 0700Z

H. REPORT AT 0630Z FROM CONST FLANAGAN

OBJECT SHAPE; WING LIKE PORTIONS COMING OFF AT 2 OCLOCK

AND 7 OCLOCK, 2 SMALL YELLOW/WHITE LIGHTS ON TOPDN Q LIGHT

ON BOTTOM, RCMP STILL OBSERVING 4 OBJECTS, CPL GLENNEY

(RCMP MAPLE CREEK) TAKING PHOTOS AT TWO MINUTE TIME EXPOSURE

BT

00001

~~CONFIDENTIAL~~ UpeLns

PT RCCMC

DE RCNDGSA 0001 363075A

ZNY CCCCC ZDS

RCCMC - T - NATIONAL RESEARCH COUNCIL OTTAWA

P R 290740Z DEC 79

FM CFS ALSASK

TO RCCMC/NDOC OTTAWA

INFO RCNBOCA/AIRCOM WINNIPEG

RCCDL/ADCHQ NORTH BAY

RCCMC/NATIONAL RESEARCH COUNCIL OTTAWA

CORRECTED COPY  
DESTROY ALL  
OTHERS

BT

*Unclassified Ref ALSASK GEOPSO 001/80 15 2030 2 Jan 80.*  
~~CONFIDENTIAL~~ GEOPSO 001

NATIONAL RESEARCH COUNCIL FOR RADIO AND ELECTRONIC ENGINEERING  
DIVISION, NDOC FOR CFOG

SUBJ: UFO REPORTING

A. 290740Z

B. CLEAR

C. CONST FLANAGAN (RCMP MAPLE CREEK)

DM IN AN AREA SE OF MAPLE CREEK AND SW OF GULL LAKE

E. CONST BRYNE, N CONST SEARLES, CPL GLENNEY - RCMP MAPLE CREEK  
CONST CORBETT - RCMP GULL LAKE

F. 1. ROUND

2. 4 TO 5 TIMES BRIGHTER THAN THE STARS

3. WHITE WITH RED AND BLUE FLASHING LIGHTS

PAGE 2 RCNDGSA 0001 ~~CONFIDENTIAL~~

4. SPORADIC

5. 5 FROM MAPLE CREEK, 3 OR 6 FROM GULL LAKE

G. CONTINUING UNTIL AFTER 0700Z

H. REPORT AT 0650Z FROM CONST FLANAGAN

OBJECT SHAPED LIKE DISC PORTIONS COMING OFF AT 2 O'CLOCK

AND 7 O'CLOCK, 2 SMALL YELLOW/WHITE LIGHTS ON TOPDN G LIGHT

IN BOTTOM, RCMP STILL OBSERVING 2 OBJECTS, CPL GLENNEY

(RCMP MAPLE CREEK) TAKING PHOTOS AT TWO MINUTE TIME EXPOSURE

BT

#0001

~~CONFIDENTIAL~~

VY CVA007APB022 UU

PP/RCCPIRA

DE PCCALXX 0002 3640430

ZNR UUUUU

P 300220Z DEC 79

FM 22NRHQ NORTH BAY

TO RCCWC/NDOC OTTAWA

INFO RCCPIRA/NRC OTTAWA

BT

UNCLAS 22NRCC 045

FOR HERZBERG INSTITUTE OF ASTROPHYSICS

SUBJECT: UFO REPORT

A. 300100Z

B. CLEAR

C. ART ROWLLANDSON, 408 KING ST, POWASSAN ONT. 724-3405

D. HIGHWAY 11 AT BIRCHES ROAD

E. FAMILY OF MR ROWLLANDSON. SAME NUMBER

F. FLASHING BLUE AND WHITE LIGHTS VERY BRIGHT - VERY LOW

G. 40 MINS

H. NIL

BT

#0002

76- COMM SQN  
COMMPAC CFB  
OTTAWA

Dec 30 05 06 '79

N79/140

FILE
ENCL
DIR TO <i>A Claude</i>
INDEXED BY <i>#313</i>
MAIN FILE CHARGED TO -

7th 4 10 OT VH .RR  
FEDERAL POLICE  
SERVICES  
RECEIVED



VY CVA007APB022 UU

PP/RCCPIRA

DE RCCALXX 0002 3640438

ZNR UUUUU

P R 300220Z DEC 79

FM 22NRHQ NORTH BAY

TO RCCWC/NDOC OTTAWA

INFO RCCPIRA/NRC OTTAWA

BT

UNCLAS 22NRCC 045

FOR HERZBERG INSTITUTE OF ASTROPHYSICS

SUBJECT: UFO REPORT

A. 300100Z

B. CLEAR

C. ART ROWLLANDSON, 408 KING ST, POWASSAN ONT. 724-3405

D. HIGHWAY 11 AT BIRCHES ROAD

E. FAMILY OF MR ROWLLANDSON. SAME NUMBER

F. FLASHING BLUE AND WHITE LIGHTS VERY BRIGHT - VERY LOW

G. 40 MINS

H. NIL

BT

#0002

764 COMM SQN  
COMMND CFB  
OTTAWA

DEC 30 06 06 '79

HHNNVV AVC201 UU

RR RCCWC

DE RCECL 0022 0032101

ZNR UUUUU

R 032100Z JAN 80

FM CFB CHATHAM

TO RCCWC/NDHQ OTTAWA

INFO RCCWC/DREO OTTAWA

BT

UNCLAS BATCO 01

DREO FOR NATIONAL RESEARCH COUNCIL ATTN ELECTRICAL  
ENGINEERING DIVISION

SUBJ: UFO REPORT

REF: CFAO 71-1

A. 2310 GMT 30 DEC 79

B. CLEAR, SCATTERED LOW CLOUD MOON VISIBLE

C. MR ADRIEN VAUTOUR, KOUCHIBOUQUAC, N.B.

D. IN VEHICLE PROCEEDING EASTBOUND ON ACADIAVILLE ROAD BETWEEN  
KOUCHIBOUQUAC AND ACADIAVILLE, N.B.

E. NIL

F. WHITE LIGHT ALTERNATING TO REDISH IN COLOR. FIRST SIGHTED ABOVE  
TREES APPROX 500 FT HIGH - ESTIMATED TO BE FOUR - FIVE MILES DISTANT.  
APPEARED TO FOLLOW MOVEMENT OF MR VAUTOURS VEHICLE - WHEN HE WOULD  
STOP AND GET OUT TO LOOK THE LIGHT WOULD CEASE MOVEMENT.

PAGE 2 RCECL 0022 UNCLAS

G. 10 - 15 MINUTES

BT

0022

003 21 55 '79

~~ARE~~  
~~DREO~~  
NRC  
NDOC

FILE
ENCL
DIR TO <i>a. Clouty</i>
INDEXED BY <i>H/61</i>
MAIN FILE CHARGED TO -

N79/141

7 JAN 10 1980  
RECEIVED  
RCC RECORDS SERVICES  
RCC BRIF OFFICE

NNNNV 2VC201 UU

RR RCCWC

DE RCECL 0022 0032104

ZNR UUUUU

R 032100Z JAN 80

FM CFB CHATHAM

TO RCCWC/NDHQ OTTAWA

INFO RCCWC/BREO OTTAWA

BT

UNCLAS BATCO. 01

DREO FOR NATIONAL RESEARCH COUNCIL ATTN ELECTRICAL  
ENGINEERING DIVISION

SUBJ: UFO REPORT

REF: CFAO 71-1

A. 2310 GMT 30 DEC 79

B. CLEAR, SCATTERED LOW CLOUD MOON VISIBLE

C. MR ADRIEN VAUTOUR, KOUCHIBOUQUAC, N.B.

D. IN VEHICLE PROCEEDING EASTBOUND ON ACADIAVILLE ROAD BETWEEN  
KOUCHIBOUQUAC AND ACADIAVILLE, N.B.

E. NIL

F. WHITE LIGHT ALTERNATING TO REDISH IN COLOR. FIRST SIGHTED ABOVE  
TREES APPROX 500 FT HIGH - ESTIMATED TO BE FOUR - FIVE MILES DISTANT.  
APPEARED TO FOLLOW MOVEMENT OF MR VAUTOURS VEHICLE - WHEN HE WOULD  
STOP AND GET OUT TO LOOK THE LIGHT WOULD CEASE MOVEMENT.

PAGE 2 RCECL 0022 UNCLAS

G. 10 - 15 MINUTES

BT

0022

003 21 55 '79

~~NRC~~  
~~BREO~~  
NRC  
NDOC

a. Claude  
H101 3

DECEMBER 21 thru 31.

M 5 1 101

N79/142.

- 21 3 AM detroit 2 PL 1 B.B. La salle 2 out of round 2 B.B. 4 PL.  
Southgate & Wyandotte 2 B.B. 4 out of round.
- 21 5.15 a ecrose B D. La salle BB southgate 2 BBBB. allen park PL L.P. B.B.
- 27 7. PM La salle Low PL southgate PL Allen PL P.L. windsor 1 dot  
1 PL B.B. 2 high pl.
- 27 8.30 p smog
- 28 6.43 P allen park B.B. with white band above B.B. southgate PL La salle  
low B. Dots HI windsor low B.B. low windsor PL HI B.B.
- 28 7.30 P allen park PL southgate didnt see. la salle BB 2 PL windsor PL
- 28 8.30 p allen park PL la salle 6.43 one high off PL new one at la salle  
between tree low windsor HI Moving west.
- 28 9.55 P allen park darker la salle out of round wy out of round
- 29 2.15 a Wy 2 B Dots. La salle high B.B. 1 PL. 3 detroit B.B.  
wy. southgate spread of six B.B.
- 30 3 am 3 detroit BBBB 6 wy. - southgate B.B. or Dots.
- 31 nil overcast.

A Claude

FILE
ENCL
DIR TO a. claudé
INDEXED #40 B
MAIN FILE

A CLAUDE

DECEMBER 11- 20 th.

FILE
ENCL.
DIA TO <i>A Claude</i>
INDEXED <i>#20</i> M 45 1 101
MAIN FILE CHARGED TO-

- 11 3.20 a cobo hall 2 B.B. 1 planform la salle 1 B.B. 1 planform  
wy. 1 low BB 1 plan. wy southgate 2 1 BB 1 Black hook. 1 bb ecrose  
2 high southgate 2 BB 1 plan. darker. allen PK 3 B.B. 1 plan.
- 14 2.30 a det. 2 b.b. 1 plan. ecrose 2 dark 1 plan/ low b.b.  
wy. spread as on 11. 1 low 6 BB wy. Low 2
- 14 7. 35 P allen park planform ecrose & River rouge B.B.
- 14 8.40 la salle 7 PL. 1 B.B. ecrose r.rouge B.B.
- 14 9.45 P la salle still low one B.B. && and hook.
- 15 2.25 a detroit 2 BB 1 pl. la salle 3BB 1 pl. wy southgate  
5 bb 1 pl. 2 dark circles 1 metrolite  
allen park 3 BB 1 pl. 2 were dark circles.
- 15 6.55 a detroit BB southgate BB allen park PL. L.P. high BB 6 pl.
- 15 8.pm allen park BB la salle ont. 3 planforms.
- 15 9.30 P allen park dark circle BB la salle 4 B.B.
- 16 6.40 P allen park BB southgate PL. detroit BB
- 17 3 amdetroit 2 BB 1 pl. la salle 3 BB 1 planform southgate 7 Dark  
plus Black band
- 17 4.20 a southgate 5 bb 3 planform
- 17 4.55 a la salle stanionary Black band on top third level
- 17 7 pm la salle Pl. windsor B.B. southgate & allen PK. pl.
- 17 7.45 P. La salle low B.B. H1 B.B. Plus PL darkish southgate BB ap PL  
detroit 1 B.B. 1 darkish circle.
- 18 2.55 a La salle 4 with B.B. & one hook whibb is very Dark.  
southgate 4 B.B. & hook also.
- 19 6. am. L.P. 2 out of round B dots. ecrose B.B. wy out of round  
wy out of round B. Dots 2 hi no scope on them other B.B.
- 20 7 PM windsor H1 B.B. Allen Park B.B.

- 1 2.40 a La salle teardrop Wy. 2 B.B. 1 teardrop  
 2.40 a (2) La salle Hi. B.B. Wy B.B. Wy, teardrop & b.b.  
 2 6 .15 a 2 La salle teardrop at 3 on one. 9 on other 2 wy B.B.  
     2 allen park Wy, bb white dot outside on tw  
 2 6.40 P 2 Lincoln Park B.B. detroit hi B.B.  
 2 7.30 p. 2 L.P. 1 white band i planform detroit dark circle B.B.

## BRIGHT PLANFORM

- 3 3. 3 am 3 wy. teardrop & black dots. 3 la salle B.B.  
 3 6.35 a allen park 1 B.B. one white band wy. 4 BB 1 White band  
     la salle 1 planform one BB  
 4 2.20 a wy BB and L hook. la salle 2 bb 1 teardrop B. Dots  
 4 6.35 a La salle planform L.P. spread of 6 with B.B. allen park planform  
 6 3 am Wy. BB other dots la salle 1 split & BB 2 teardrop  
 6 5 a one planform and clouds  
 6 7.40 P detroit planform 1 bright one dark allen park a hood black  
     southgate planform  
 6 7.47 P. 2 planforms with B.B. Ecrose  
 6 9.9 PM 2 allen park one hi one low B.B. 2 ecrose B.B.  
 7 3.15 a L.P. high B.B. 2 B Dots Wy. B.B. southgate b.b. La salle teardrop  
 8 7. PM L.P. high B.B. 1 B dots ecrose HI BB la Salle planform  
 8 9.20 P windsor BB La salle BB& planform SMOG  
 8 9.50 P allen park HI BB Low planform.  
 9 6.PM L.P. one planform one B.B. detroit cobo B.B.  
 9 7 PM L.P. planform southgate B.B. detroit teardrop one HI B.B.  
 9 8.10 P L.P. hi BB southgate PL. Detroit 2 planforms  
 10 3,30 am L.P. & wy spread of six 3 B.B. 4 planform 1 BB  
 10 7.50 P L.P. 2 B.B. ecrose hi & one low B.B. Windsor planform.

Nov 21 to 30.

*Aclanda*

M 45 1 101

- 24 6.10 a Windsor planform wyandotte L.P. 5 with Black bands  
2 hand whiteish dot at 8 on outside of circle.
- 24 7 PM planform at detroit L.P. with 2 with B dot.
- 24 8 PM planform detroit with black dot windsor planform  
L.P. with planform 2 with B.Dots
- 24 10 PM planform with Black band hooks occ. slam into circle.
- 25 3.15 am one ecrose black band 3 L.P. with B. band
- 27 6.25 am. canada B.B. la salle dark circle and black band  
wyandotte circle dark with hook circle dark to.  
2 southgate B.B. allen park double hook in circle.
- 28 9.pm. allen park B.B. detroit hi black dots.
- 29 2.30 a canada wy 1 dark Black band had 3 teardrop in spread from  
canada thru wyandotte.

Snow.

FILE
ENCL.
DIR. TO <i>C. Clanda</i>
INDEXED BY <i>#652</i>
MAIN FILE CHARGED TO.

DEC 1 10 52 AM '50

NOV, 1 thru 15

M 45 1 101

- 1 3. am. HI La salle B.B. L.P. Wyandotte 2 with B.B.  
1 7.50 P. 3 L.P. high B.B. one had verticle & hor.  
1 8.40 P. 2 L.P. Black Bands 2 detroit B.B. one unit black circle.  
2 3, a,m , 3 windsor B.B. one twin V.&H. BANDS 3 La salle Wy. B.B.  
2 7.10 P. detroit cobo planform L.P. hi Black band & black dots.  
3 3.am. windsor dark & B.B. canada & wy. 3 with b.b.  
3 7.PM. L.P. 1 B,B, 1 planform smog detroit.  
3 8. PM. L.P. 1 B.B. cobo hall B.B. no smog now.  
4. 6.15 L.P. wy. Southgate 3 B.B. 2 planforms  
4 6.PM HI L.P. egg white zig zag & squares.  
4 6.25 P L.P. Black band  
4 6.55 P L.P. detroit cono hall way planform  
4.10 PM detroit High cobo hall B.B. L.P. high B.B.  
8. 7.30 P detroit high WY white band L.P. N.W. planform  
11 7.10 P detroit hi B. Bots. at 4 in unit. L.P. B.B. L.P. white WY. planf.  
11 8.15 P detroit HI planform WY. dark circle. L.P. Both. B.B.  
12 3.40 a La salle B.B. WY. dark B.B. 3 spread L.P. B.B.  
12 7.pm. detroit planform with arrows Flare 2 L.P. planform  
14 3.30 a La salle 2 B.B. Wyandotte 3 B.B. L.P. one B.B.

note on all but the L.P. one. Had black band sliding in and out  
at 3: 0 clock on each of them something new to this area.

*ACLAUDE*

FILE
ENCL.
DIR. TO <i>A. Claude</i>
INDEXED BY <i>#22/B</i>
MAIN FILE CHARGED TO.



November 16 Thru 20.

M 45 1 101

- 16 3.05 a La salle 2 B.B. Grossle Isle. 3 B.B. Dark HI WY. 2 B.B.
- 16 7.PM Detroit B.B. L.P. 2 B.B.
- 17 3.05 a Det. Smog La salle 3 B.B. Wyandotte 4 B.B.
- 17 7.10 P. Detroit B.B. 2 Lincoln PK. B.B.
- 17 9 PM Detroit HI. B.B. L.P. Tear Drop. B. B.B.
- 183~~8~~.05 3.05 A Detroit 3 teardrop 3 la salle T.D. 3 wyandotte Teardrop
- 18 6. PM detroit B Dots L.P. 2 planford 1 B.B. 1 BD \$wy. dot at 8 outside W.
- 18 7 PM detroit B dots. L.P. 1 planform 1 B.B.
- 18 8 PM detroit Hood cover half. B.B. L.P. 1 B.B.
- 19 3. am 3 la salle out of round T.D. B.B. 3 wy B.B. & dots.
- 19 8.25 P L.P. high out of round teardrop B.Dots.
- 20 3 am 3 la salle B, Dots 3 L.P. 1 Black dots
- 20 5.40 a windsor planform la salle & wyandotte dark circle also bright  
one with white dot at 7 o clock on it. 1 black dots other  
black hook going in then back out of circle.
- 20 6.05 P Detroit both Hor. & Vert. band black.  
Lincoln Park Planform & add. Black band one.

OCTOBER 16 Thru 31.

october 79

M 45 1 101

- 19 6.12 a 2 planforms L.P. Black dots had one black dot move.
- 21 3.05 a La salle folding changing shape S, to round hi ecrose  
planform zig zagging westward.
- 22 3. am La salle B. dots. L.P. high planform to west.
- 22 9.05 P. detroit cobo hall way B. B. Ligh L.P. B.B.
- 24 3.10 A 2 egg white globes moving west ( planforms
- 26 3 am allen park off center b. dots 3 detroit high B.B. & dots.
- 26 7.35 P allen park planform L.P. B. B.
- 26 8.45 P detroit folding & black dots.
26. 10.05.P detroit ones higher in sky.
27. 3.59a windsob la salle wyandotte off center b dots.
- 28 NOW BACK TO EASTERN STANDARD TIME. FOR SIX MONTHS.
- 28 101.5 P allen park black band southgate planform windsor & detroit  
black band and dots on planforms.
29. 3 am. 5 of six planforms checked windsor and detroit river way.  
black bands.
- 29 8.35 a river rouge diamond L.P. 2 diamond shaped.
- 29 9.50 P river rouge 2 B.B. L.P. high B.B. southgate B.B.
- 30 3 am 5 checked four with B.B. 1 Flaring windsor way.
- 30 7 PM H1 L.P. egg white globe making squares.
- 30 7.45 P 2 Lincoln Park with b.B. in both detroit cobo way B.B.
- 31 3. am Ecrose la salle 2 with B.B. Wyandotte Black dots.
- 31 7.25 P 2 hi L.P. both black bands.

NOV 2 10 04 AM '79

RECEIVED

AC Claude

October 1 - 15

M 45 1 101

FILE	(4712-5)
ENCL	
DIR TO	A. Claude
INDEXED BY	#255
MAIN FILE CHARGED TO	

- 5 6.15 A La salle ont. Wyandotte 1 B.B. 1 B Dots 3 Planforms sail light.
- 7 8.50 P Allen Park Rect. & square in one. Hi L.P. Black Band  
detroit Planform cobo hall way.
- 10 7.50 P L.P. west dim and brighten L.P. South Black Bands
- 10 10.05 P detroit planform with dots L.P. South west Planform
- 11 3 am allen park out of round La salle out of round B. Dots
- 13 3 am allen park folding planform ( sail like. 2 high windsor 1 B.B.  
2 low La salle off circle bright
- 14 2.45 a allen park 2 with folding 1 Black Band.
- 15 9.40 P-detroit cobo hall way 1 planform one black dots & band  
Lincoln Park High Planform black dots.

Missed dates cloud cover.

A. CLAUDE

FILE	(4712.5)
ENCL.	
DIR TO	A. Claude
INDEXED BY	#172 B
MAIN FILE FORWARDED TO	

24 th Sept thru the 30 th.

M 45 1 101

- 24 3 am allen park B Dots Lincoln Park Hi up B.B. La salle canada 2 B.B.  
also planforms
- 24 8.35 PM Lincoln PK West B.B. Lincoln Park South B.B. high up
- 25 8.25 PM Lincoln PK West B.Dots. L.P. South B.B. HI UP.
- 25 10 PM HI by Home L.P. Black disk by Home & B.B.
- 26 2.55 A allen park saqarish canada 2 with B.B. 5 with planforms
- 26 8.10 PM Lincoln Park West B.B. moving up. on circle  
Hi canada 2 & B.B. moving down on disk
- 26 10 PM detroit black center with B.B.
- 27 2.55 a allen park B.B. 5 planforms la salle 1 detroit.
- 28 8.15 P allen park B.B. & wyandotte B.B.

*A Claude*

Sept 16 thru 23

M 45 1 101

- 16 2.55 a metro flaring allen Park Black Band Canada 3 B.B. 3dark disc.  
16 9.30 P metro allen park black dots metro planform  
17 2.55 a Metro black band allen park planform canada 2 dark cir. 3BB  
17 6.20 a 'canada way 2 black circles planform with a B. Dot.  
17 8.30 P metro airport B.B. yellowish and dark disc.  
17 9.17 P metro moved lower now allen park B with B. yellowish  
17 10 P metro moved lower now allen park with B.B  
18 2.55 a metro plus black dots allen park B.B 2 BB canada 5 plan.  
18 8.25 P metro allen park yellowish center.  
18 8.35 P wyandotte high flaring & black bands  
18 10.05 P allen park flaring planform  
19 3 am allen park flaring southgate BB wyandotte Black band  
2 high flaring and planform La salle canada  
19 8.23 P HI west lincoln Park B.B. with yellowish Wy. HI black band  
19 9.35 P windsor dark with black band HI L.P. W. flaring melv. flaring  
20 3.am. allen park planform canada 2 B.B. & planform  
20 8.22 P hi allen park southgate dark with black band  
22 8.12 P HI L.P.WEST B.B. Wy B.B.  
22 9.02 Melvindale & deproit Dark planform.  
23 3 am allen park B.B. planform high B.B. now planform La salle dark  
plandorm B.B. bright one B.B.  
23 8.20 P lincoln PK. west Black dots L.P. south B.B.  
23 ~~PM~~ 9. PM-L.P.W. Black dots melvindale B.B. Dark.

FILE	(4712.5)
ENCL.	
DIR TO	<i>A. Claude</i>
INDEXED BY	<i>#29/S</i>
MAIN FILE CHARGED TO.	

A Claude

FILE	(4712.5)
ENCL.	
DIR TO	G. Claude
INDEXED BY	#37 B
MAIN FILE CHARGED TO:	

Sept 1-15 1979

M 45 1 101

- 1 3. am. Allen Park B. Dots Cobo Hall way 2 1 dark 1 black band Black Dots.  
in Both Canada Folds & black dots Windsor.
- 1 9 PM Lincoln Park west planform Ecrose Black Band
- 2 8.40 Pm Lincoln Pk west Folding & dots Ecrose Black Band
- 2 8.57.P. Lincoln Park West Black Band & dots Planform over home
- 3 3, Am. allen park B.B. Southgate Black Dots Ecrose B.B. Windsor B.B.  
River Rouge 1 Dark B.B. 1 Light B.B.
- 3 5.50 a windsor La salle B,B, & yellowish Rim.
- 3 9.30 P L.P. West ( metro) B.B. L.P.S. East B.Dots.
- 4 9.05 PM Lincoln Park West B.B. L.P. South East Planform ( Wyandotte.
- 5 3, am. Lincoln Park West Planform Southgate & Cobo Hall Planforms.
- 5 8.45 P. Lincoln Park West Planform B.B. L.P.S.E. Wy. B.B. Both cir. Dark
6. 9.05PM Lincon PK. West B.B. L.P.SE Dots Melvindale Folds B. Dots
- 7 3.05 a L.P. West B.B. 2 dark canada 3 3 Bright planform L.P. W. B.B.
- 7 3.25 a Hi L.P. Black band N.W.
- 8 3.05 a Allen park Metro Airport 5 Canada 1 B.B. La. Salle Low Planform
- 8 8.55 P allen park High B.B. Wy. Hi Planform
9. # 3, a.m. Allen park 2 folds L.P. high Folds. 5 canada Windsor 2 BB 3  
3 Folds. ( like tear drops.
- 9 8.40 P L.P.west & Wy. B.B. Very Hi up B.B.
9. 9 PM Detroit way cobo hall 1 PL. 1 B.B. Melvindale Planform
11. 2.55 A L.P. N.W. Folds River rouge Planform
- 11 8.40 P L.P. West B.B. Wy very high planform
- 12 3.10 A La salle BB L.P. E planform
12. 4 am La salle 2 B.B. L.P. West Moved to allen park high
- 12 8.45 P L.P. West Planform Note smog stayed smog.
- 13 14. 9P L.P.West planform Note smog
- 15 3 am L.P.West & allen park L.P. South B.Band Canada 2 BB also dark circles
- 15 9.P, L.P.W folds allen park North 1 light one dark with  
B Band.

Ralph G. Chamberlain Esq.  
1661 Grant Av.  
Lincoln Park, Mich. 48146



National research Council of CA.  
A Claude Plt. Sc.  
100 Sussex  
Ottawa Canada KIAOR 8



H Claude

FILE	(47125)
ENCL.	
DIR TO	g. Claude
INDEXED BY	#86.3
MAIN FILE CHARGED TO	

AUGUST 16 thru 31.

M 45 1 101

- 16 3 am L.P. west & SOUTH EAST HIGH Black Band Cobo hall way.  
planform also Dark circle with B.B. Wyandotte.
- 20 9.15 TAWAST ,MICH. INDIAN LAKE TAWAS. TOWARD WHITEMORE T WAY.  
BLACK BAND AND THEN ONE PLANFORD MAKING SQUAR OVERHEAD  
INDIAN LAKE.
- 24 3 am. allen park falding. detroit cobo hall Black band
- 24 9.P?M High west L.P. folds with B.B. B. dots.
- 24 9.05P Hi ecrose B.B. B.Dots Light yellowish disk planform.
- 25 3. am. Hi Lincoln Park B.B. B. & folds metro airport way.  
Canada folds WY. 2 B.B. Black circle detroit.
25. 9.20 P. west detroit L.P. Darkish L.P. South Dark & B.B.
- 29 9/05. west darkish plus Lincoln Park south Dark B.B. Egg. white above home
- 29 9.15 P. white dot above home Ecrose B.B.
- 30 3.15 a 5 toward canada high 2 B.B. 1 wyandotte 1 southgate B.B.  
2 dearborn 1 blaco band
- 30 9. 00 PM 1 west L.P. B.B. dots. ecrose B.B. 'darkish L.P. South
31. 3 am. Lincoln Park west B.B. & dots allen park With dots & band.  
Lincoln Park South B.B. & dots
- 31 8.45 P Lincoln Park west B.B. & dots. yelloish Lines.  
Hi Ecrose B,B, & Dots. Planform over home.

Eastern Daylight times.

A Claude

August 1 thru 15.

M 45 1 101

FILE	(4712-5)
ENCL	#54
DIR TO	A. Claude
INDEXED BY	or
MAIN FILE CHARGED TO -	

- 2 9.55 P L.P. west B.B. L.P. east B.B. & dots
- 3 3.05 a Wyandotte Low flaring Cobo Hall Way Flaring.  
Lincoln Park High up and Black band & flaring unit.
- 4 3.25 a Lin. Park 2 Black band Ecrose one black band
- 5 3 am Lincoln Park west and high 4 planforms.
- 5, 9,40 P Lincoln PK. west and high & dots 3 planform.
- 6 9.30 L.P. west & high Light moving in ecrose. changing locations inside circle dark dots also one L.P. east planform dark circle
- 7 3 am Lincoln Park high rec and black dots.
- 9 9.25 R P Lincoln Park High darkish circle L.P. High over home
- 11 9.35 P L.P. planform Lincoln Park High pverhead Home
- 12 3. am. L.P. high folds & B.B. detroit 2 folding in and out..
- 12 9.15 P Lincoln Park High &B.B. Black band and dots. ecrose Dark Dots.
- 14 9.15 P Lincoln Park West & south east High N.B.B. & dots in both
- 15 9.20 P Lincoln Park West & East B.B. High B.B. Cobo Hall way also

JULY 16-31. 1979

M 45 1 101 *A Claude*

- 16 5.05 A L.P. Black Band River rouge Black Band & Black dots.  
17 10 PM. L.P. Black Band west L.P. off balance B.B. B. dots. R.R. B.  
18 3.10 a 2 black bands Cobo hall way ( detroit)  
18 9.40 P. High L.P. way & Canada B. Dots L.P. high B. Band  
19 3 am. Metro airport way2 L.P. 2 Canada 3 Mel. 2 Black Bands  
20 3 am L.P. 2 bright & 2dark units Dark planforms.  
20 9.55 P. L.P. high east Black B. dots. & Black Lines L.P. west B.B.  
21 3.10 a L.P. High west B.B others Planform  
21 9.50 P. L.P. high east & west Black Band.  
22 3. am. L.P. high Planform  
23 3 am Lincoln Park high planform Note. Haze in sky.  
24 9.45 P. Lincoln Park high planform.  
27 3. am. L.P. west High folds and dark  
29 3,am, Lincoln PK. High black hooks and flaring. planform flare.  
29 10 PM. Lincoln Park High black dots. & flaring High ecrose & darking  
30 3 am Lincoln Park West Black band & dots Cobo hall way Black Band  
Wyandotte Black Band  
31 weather

FILE	4712-51
ENCL	#10
DIR TO	address
INDEXED BY	AL
MAIN FILE CHARGED TO -	

JULY 1 thru 15 th.

M 45 1 101

- 3 3 am 2 melvindale B.B. 1 planform canada 1 b.b. one b. dots  
3 10 PM Lincoln Park High zigzag. plus black dots.  
4 10.20 P. ecrose funeel shpae plus dark circle with B.B.  
6 3.am. allen park B.B. ecrose black band plus dots 3 over allen park  
black planform others high up.  
6 9.55 P Lincoln Park Hi Black band  
7 2.55 am Lincoln Park west Hi B.B. L.P. East just planform/  
8. 3 am. Lincoln Park West Low in sky B.B. other smog.  
11 3.am. planform straight up.

Eastern Daylite time.

*Q. GRIFFIN*

FILE	<i>4712-51</i>
ENCL.	<i>478</i>
DIR TO	<i>address</i>
INDEXED BY	<i>Q</i>
MAIN FILE CHARGED TO	

Ralph G. Chamberlain Esq.  
1661 Grant Av.  
Lincoln Park Mich. 48146

U.S. POSTAL SERVICE  
PM  
46 JUL  
1973



National Research Council of Ca.  
A, Claude Pt. Sc.  
100 Sussex  
OTTawa Canada KIA 0R6

A Claude

June 16- 30 Eastern Daylite time.

M 45 1 101

- 16 255 a Western L.P. Black dots inside planform.  
16 9.40 P. L.P. west Yellowish & B.B.  
17 9.40 P L.P. west Yellowish and planform.  
18 9.42P L.P. west and yellowish circle  
19 2.40 A L.P. west yellowish and B. Dots Cobo hall B.B.  
19 9.50 P L.P. west Black band  
20 3. am. L.P. West Black Band cobo hall detroit way East B.B.  
21 10.30 P L.p.west Black band L.P.East Planform L.P. South B.B.  
22 3. AM allen park Black Band L.P. west Black Dots.  
24 9.42 P allen park orangest circle inside circle.  
25 3. A.M. L.P. west folds and B. Dots Lev. Melvindale Black Dots.  
windsor " black band detroit planform  
25 9.45 P L.P. WEST N.West 'dearborn orangeist in circle.  
26 3. a.m. L.P. WEST planform L.P.N W. B. BAND melvindale. 2 planforms  
cobo hall dark circle Windsor 3 planforms  
27 3. a. m. L.P.West Black Dots L.P. E. planform B. Dot & planform

FILE	(4712-5)
ENCL.	2/62
DIR TO	A. Claude
INDEXED BY	on
MAIN FILE CHANGED TO =	



June 1- 15

M 45 1 101

- 1 2 55 A Lincoln Park West Black Dots L.P. South B. Dots.
- 2 2.57 A Lincoln Park West Black Band & Dots. Ecrose HI b. B.
- 3 3. Am L.P. Planform Ecrose HI B.B. Planform
- 3 9.42 P. Lincoln Park West B.B.B. Dots Circle was orange
- 4 2.55 A Lincoln Park Black Dots L.P. South B. Boots
- 6 9.37 P. Lincoln Park West B.B. Yellowish IN circle
7. 3.50 a Straight overhead Planform
- 8 2,55 A Lin. PK. west B.B. South L.P. overhead S.L.P. B.B. overhead
9. 9.40 P Lin. PK. West Yellowish folds.
11. p.15 P.- 9.40 P West L.P. White Globe Moving W.N. W.
- 12 3.55 A West LP. Black Band
- 12 9.35 P. West L.P. Yellowish Circle B.B.
- 13 3.50 A Black Band West Lin. PK.
- 13 10.20 P, West L.P. black band 1 circle west L.P. B.B.
14. 3. AM. Lincoln Park West Black Boot in circle
14. 9.45P Lincoln Park west yellowish in circle Black Dots.
- 15 2.50 a Lincoln Park west planform
- 15 9.35 P Lincoln Park West yellowish & black dots.



A. Claude

May 16- 31

M 45-1-101

TR. 58

FILE	4712-5
ENCL.	#61
DIR. TO	
INDEXED BY	ES
MAIN FILE CHARGED TO	

- 16 4.20 A L.P. southwest B.B. La Salle Canada Planform
- 16 9.10 p west L.P. B, yellowish Color band.
- 16 9.22 P east N. La salle B.B.
- 17 2.50 a 2 North La salle dark arc. band 2 Wyandotte 1 Southgate Planf.
- 17 3.10 A H1 southgate B.B. 2 allen park B.B. 1 planform High
17. 9.05 P High l.p. west planform yellowish interior.
- 18 3.00 A west L.P. B.B. 2 planforms near overhead
18. 9.30. P west L.P. thin and thick B.B. Dot white at 9. in it.
- 18 9.35 P. east L.P. High flares out of circle B.B.
19. 3.25 a Fords B,B, cobo high B.B. N. La salle B.B. southgate B.B.
- 19 9.24 P west L.P. Yellowish bands
- 20 3.55 a west L.P. yellowish & Dots & B.B.
20. 9.30 P. North La salle Canada high B.B.
- 21 3.05 a L.P. West teardrop & B.Dots High La salle B.B.
- 21 9.25 P. L.P. west B,Dots & B.B. High La salle B.B. & Dots
- 22 3.00 a L.P. west B.B. 2 allen park BB. 3 detroit 2 B.B. Wy. 1 BB one Bdots  
North La salle high B.B. 3 detroit 2 B.B. some dark circles
- 22 9.15 P West L.P. High yellowish & B.B.
- 22 9.25 P E. L.P. high yellowish & B. of yellowish.
- 23 3.15 a west L.P. high B.B. & Dots N. la salle Black Bands High.
23. 3.30 a allen park high 3 black bahds
- 27 25 2.55a L.P. west B.B. L.P. E. high overhead planform
27. 9.40 P Lincoln PK WEST B.B. Had rapid Black band motion,
- 29 11.45 P L.P. West B.B. Wyandotte B.B. Cobo hall B.B. High Windsor B.B.  
Low Allen Park B.B.
30. 3.am L.P. west High B.B. cobo hall 3 B.B. some dark Planform Saucer Cana  
canada
31. 3.35 a Lincoln Park West off center # B. dots L.P. South High Black Dots

"Photograph enclosed"

31 EV,  
SMOY

1 2.40 am.

May 1- 15 1979

M 45 1 101

- 112.40 A Metro Wy. N. lasalle Ford rouge way. cobo Hall Hi ALL B.B.
- 1 9.10 p Hi L.P. B.B.B. Dots. with white dot outside circle at 8 on it.
- 3 9.20 P. N.w.planform with B.B. near Moon/
4. 2.30 a ecrose Hi planform then sail like with black dots.
- 4 ~~8x05~~
- 4.9.05 N.w. Planform with B.B. near Moon.
4. 9.30 P Ecrose high dark planform with B.B.
- 5 3.55 a cobo hall high B.B. N. Lasalle B.B. Trenton B.B. Wy. B.B.
- 6 915 P L.P.W. planform White streak. La salle Dark & B.B.
7. 2.55 a 2 planform type L.P. couldnt fer but Not scopeable.
- 7 8.55P planform with B.B. L.P. ecrose only BB with yellowish interior Pl.t
- 8 2.45 a -3.15 a 2 planform high ecrose B.B. 1 la salle High B.B.  
allen park high planform.
8. p 9/PM high L.P. planform B.b. whiteish.
- 8.99.20. PM N. la salle planform dark sail like B.B.
9. 2.55 a. 2 planform B.B. N. la salle planform N. like B.B.
9. 9.05 p. planform West L.P. Black Band
9. 9.15 P starlite Ecrose couldnt get scoped.
10. 4.50. a North la salle B.B.L.p. 2 planform Lincoln Park.
- 90 9.25 p. North La salle B.B. West L.P. Thin Yellowish & Black Dots.
11. 8.15 A Planform Lincoln Park East. B.B. North La salle B.B.
- 11 9.15 P planform L.P. East L.P. West Planform.
- 11 9.30 Planform West North La. salle B.B.
- 13 9.10 P planform west L.P. Black band
- 13 9.23 P planform East canada B.B. across detroit river.
14. 2.45- 3.05 A. planform zig zag overhead. canada La salle high B.B.  
west L.P. sail like and arrow like B.B.
- 15 9.PM west Lincoln Park B.B. East N. La salle B,B&B.Dot thru B.B.

March 1978 first half 1\*15

*A Claude*

M 45 1 1978

FILE	(4712-5)
ENCL	# 24
DIR TO	<i>A. Claude</i>
INDEXED BY	plain or
MAIN FILE CHANGED TO	

- 3 4.55A metro planform wy. ecrose Dark B.B. overhead  
other moving quick east and west.
4. 7.10 P wyandotte B.B. La salle south B.B N.LA SEEL SALLE W. B.B.  
5.8.10 P. wy. B.B. N,LA salle white band & black in circle
- P. 6. 7.15 Wy. planform wy. dark doys L.P. 2 with black band
- P 6 9.15 wy. square to flaring & B.B.
6. 9.30 P Wy, square to flaring wy. planform M la salle 2 with B.B. N.L.
7. 5.03 a metro wy, 2 amsberg. windsor la salle with 2 B.B.  
one unit had a black abd white band.
7. 7.00 P wy. black dot. ecrose B.B. & 4 dots
- 8 4.55 a wy. sail like dots. black. l.p. high sail & black dots.
9. 5.55 a N. la salle Dark pl. with b.b. windsor B.B. west L.P. planform
10. 8 PM planform wyandotte
- 10 8.24 P wy. 2 b.b. N.La salle Canada B.B.
11. 8.05 P wy. high B.B. southgate WY. Zig Zag above/ High
- 12 4.50 a wy. high B.dots amsb. B.B. dark sail like folds.N. lasalleB.B.  
windsor high sail like folds. B.B. N.L.P. planform
- 12 7.10 P Wy. with black dots. L.P. dot at 8 o'clock in it outside. W.
13. 4.50 a overhead L.P. black hoo k inside it.
- 14 7.05 P. wyandotte B.B. also black dots.
- 14 7.35 P wy B.B. also planform 2 black bands North of La salle
- 15 4.55 a north la salle B.B. in one & wyandotte planform  
overhead L.P. zig zag saucer.
- 15 7.10 P wyandotte black band plus dots ( black dots)
- 15 8 .05 P white dot at 8 on a planform also a planform  
north la salle a black band
- 15 9.30 P wyandotte black band & dots and a white dot at 8 one one.
- 16 4.45 a metro black band N. la salle 1 B.B. & a planform Wind B.B.

March 16 thru 31 .1979

M 45 1 101

- 16 7 .10 p wyandotte Black band
- 16 8 PM cobo 3 B.B. N. La salle B.B. Wy. B.B. wy. plain .dot AT 8.
- 17 4.55a 2 windsor B.B. one one. 2 North La salle B.B. Sail like.
- 18 8.00 p. La salle planform wy. B.B. & a planform
- 19 5, am 2 planform L.P. lincoln Park.
- 20 8.10 p. planform overhead & wyandotte.
21. 4.50 a 5.25 a 2 planforms L.P.
- 21 7.15 p/ wyandotte planform 2 black band cobo hall 2 BB. cobo hall q  
8.25 P 2 b.B. 1 plain planform la salle planform high up.
- 21 7.15 P wyandotte planform L.P. planform with white dot at 8 on it.
- 22 7.25 P wyandotte B.B. & dots white streak strip on it.
- 22 4.55 a 2wyandotte B.B. N. La salle B.B. wrose B.B.
- 22 8.05 P. Wyandotte B.B. also Planform N.L.SALLE B.B. Cobo hall 2, b, b,
- 23 9.30 P 2 wyandotte BB 2 metro (airport way. BB Black dots in wy.
27. 3 am dearborn Black Dots. metro 2 B.B. wyandotte B.B. amsergh  
3 dark B.B. la salle B.B. windsor 2 B.B.
- 27 4.30 a southgate wy. B.B. 3-units N. La salle 1 planform
- 27 7.30 P. wyandotte B.B.
- 27 8.10 P 2 wyandotte B.B. La salle B.B. cobo hall B.B.
- 28 3 am 1 dearborn sail like BB 2 southgate B.B. 2 tranton B.B.  
one L.P. TANNISH COLOR STREAKED ACROSS S.E. INTO CANADA. station ch.  
2,55 a for canada 2 cobo hall 1.B.B.
29. 2.40 a canada planform wy. B.B. metro white streak across planform.
- 31 2.40 a ecrose B.B. Metro Airport way sail like with B. DOTS.

FILE	(4712-5)
ENCL.	#76
DIR. TO	A. Claude
INDEXED BY	AL
MAIN FILE CHARGED TO:	

Ralph G. Chamberlain Esq.  
1661 Grant Av.  
Lincoln Park, Mich. 48146



National Research Council of Canada  
a Claude Pt. Sc.  
100 Sussex  
Ottawa Canada KIA OR 6

April 1- 15 1979

*A Claude*

M 45 1 101

- 3 7.25 P Wyandotte B.B.
- 3 8.05 P wy. B.B. Cobo hall 3 with B.B. planform southgate.
- 6. 3 am. wy. e. L.P. overhead. Hi winds 30-50
- 6 7.35 P. Wy. B.B. 3 planforms close to home L.P.
- 6. 10.PM. metro airport way wy. planform allen PK. planform
- 7. 3.05 am windsor 3 black bands p lanform. grosseile 3 B.B.  
metro B.B. wy. B.B.
- 10. 1. 35 a allen PK 3 1 B.B. ,etro 3 high planform wy Grosse ile 3.l.b.  
cobo hall 1. B.B. 2 planforms.
- 10 7.35 P wyandotte B.B.
- 10 8 PM wyandotte B.B. L. PK Black band
- 11. 3.05 a canada 2 cobo hall. wyandotte B.B. 2 North Ba salle B.B.
- 12 8.55 P white planform zig zag poss. weater blaoom.
- 12 9.17 P white planform still there White line & Black dots.

FILE	(4712-5)
ENCL	17
DIR TO	<i>A. Claude</i>
INDEXED BY	<i>rn</i>
MAIN FILE CHARGED TO	-

*A Claude*

April 16 thru 31

M 45 1 101

- 16 2.55 a 2 black band n.w. of Lincoln Park Hi Ecrose sail like B dots  
also Hi W. L.P., zig zag white planform
- 16 8.40 P 2 almost straight up B.B.
17. 3 am cobo hall way 1 planform 1 B.B DET B.B. allen park B.B. saillike  
Hi North la salle B.B. Wy. B.B. wy also Planform Ford B.B.
17. 8 PM allen PK B. section Wy. B.B.L.P. white streak band.
17. 8.25 P. metro southgate way Planform.
- 18 2.55 a North la salle trenton B.B. Southgate B.B.
- 18 7.45 P wy. black band another Hi up. L.P.
- 19 2.55 a fords B.B. cobo hall one black band one black dots. North la salle  
saillike wy. saillike B.B. other Wy Black band
- 19 8.PM. wy. B.B. North La salle B,B, overhead L.P. 2 planform
19. 9.P.M. allen park b.b. Wy. B.B. north La salle B.B.
20. 2.50. a allen park planform wy B.B. cobo hall Hi B.B. N. la salle B.B.
- 20 8.25 P metro black circle & B. Dots. Wy. B.B. metro B.B. dark circle.  
allen park dark circle B.B. la salle 2 one B.B.
- 21 2.50 a wy. B.B. cobo hall high Twin B.B. N la salle B.B. Trenton B.B.
22. 8.PM Wyandotte Black band.
22. 8.35 P allen park planform wy. B.B. L.P. B.B. Windsor sail like B.B.
- 23 2.55 a planform canada
- 23 9.30 P planform canada.
- 25 8.20 P planform black band also planform unit Lincoln Park Both high.
- 26 9.05 P planform Lincoln Park. Black Dots. planform Ecrose high.

Now Eastern Dayliye Time Now.

FILE	(4712-5)
ENCL	#24
DIR TO	<i>A. Claude</i>
INDEXED BY	<i>OR</i>
MAIN FILE CHARGED TO -	

A Claude

Feb 16- 28

M 45 1 101

- 16 4.55 a L.P. west Flaring and Very Black Dot.  
16 5.15 a LPW Now Square shape.  
16 7.15 P Windsor Black band and dot La sale N & South Both Black band  
17 4.50 a L.P. west sail like folds  
17 5.50 a LPW Low in sky La salle Black band Windsor planform  
17 6.55 P La salle North and south black band on North one.  
19 7 P La salle n. & south end wyandotte Black Bands  
19 8 PM La salle North & south BLACK DOTS.  
20 4.55 a West L.P. & windsor Black Bands  
20 8.35 East Lincoln Park High Up black band  
22 8 PM East Lincoln Park WHITE LINES & BLACK DOT.  
Wyandotte black band wy. also planform  
24 5.25 a light overhead zig zag & circles also 90 degree.  
26 8 PM 5 white dots going north over and in and below cloud level  
26 8.25 p. more dots of light going North got one with a black  
hook on it.  
27 4.55 a 2 cobo hall one black band on it. windsor with 2 with B.B.  
wyandotte 2 darkish ones with black band L.P.W low B.B.  
metro 2 of three with black band wy. 2 planforms  
27 7 .PM. wyandotte south la salle Black band and black dot.  
north la salle plain windsor B.B.  
28 5.15 a metro 3 one with B.B. wyandote Bblack band.  
28 5.20 a amsbergh. 5 one dark with B.B. windsor 3 planforms

FILE	(4712-5)
ENCL.	#33
DIR. TO	A. Claude
INDEXED BY	OR
MAIN FILE CHARGED TO-	

Note the black band hook hanging down from 3 is new, to me.



Feb. 1979

M 45 110 1

- 1 455a windsor high black band West Lincoln Park High flaring B Hook.
- 1 655P windsor Hi. La salle North and south Blue jean dots. Black
- 2 7 PM windsor high B.B. la salle blue jean and dots Black.
- 4 5.30 a west lp. black band low la sale hazy.
- 4 8.10 PM 2 Glowing many W.N.W. L.P. La salle flaring & dots. B.
- 5 525a west L.P. Square figure. Windsor & La salle flaring dots,  
La salle south 3 dark circles cobo hall black band
- 5 7 PM Windsor BB& Dots La salle 2 planform.
- 6 5.15a La sal e low yellowish L.P. West Planform Black dot at 67 on it.
- 6 7.05 P La salle black band N. La salle black band 2 windsor black band
- 7 5 a mL.P. West & windsor saillike folds
- 8 4. 55 a Lincoln Park West& windsor flaring & black Band Both.
- 9 5 am L.P.W. & WINDSOR flaring and b.b. on west one.
- 9 7.50 P windsor B.B. Wyandotte B.B.very small bottom.
- 10 4.55 a west L.P. & windsor black dots on both.
- 11 4. 50 a W.L.P. & Windsor Black dots on both.
- 11 6.45 P windsor la salle wyandotte black bands all.
- 12 7.pm windsor & la salle black bands
- 12 8.55 P Lincoln Perk South Black Band
- 13 7 PM windsor la salle wy. black dots and B,B. La Salle.

Dots are interesting as they float around inside the circles  
( planforms )

January 1979

M 45 1 101

- 3 5.20 a allen park planform white flare on it at 4/  
La salle low bright light 2 black flares high black band  
3 7.25 P allen park planform la salle Black band  
4x 5.20 a allen park black band cobo hall planform la salle black band  
wyanfotte black band metro airport way black hand  
5 515a cobo hall flaring allen park black band metro airport flaring  
5 35a la salle planform with white dot at six on ot.  
6 5. 15 a allen park black band metro clear cobo hall la salle  
6 5.35 a la salle black dot plus twin black band white light at 6  
6 8 pm high la salle black dots  
6 8.35 low la salle black dots  
8 5.05 a high lincoln park black band  
8 7.32 P high allen park plus la salle ont planform  
9 5.05 a La salle  
10 5.05 a allen park plus la salle high heavy black band  
10 7. pm allen park plus la salle high heavy black band  
11 4.30 a allen park planform metro planform cobo hall La salle dot  
11 7.20 a allen park bright B.B. la salle high white dot at 8 (on unit)  
windsor high  
11 7 PM allen park la salle black spot dot in it.  
14 7.PM allen park B.B. windsor Verticle & Horiz Black Bands  
also egg wgte glove high in sky going west.

January 1979 ( last of month.

M 45 1 101

18 4.45 a allen park Black dots. Metro Low and high Black dots  
all Flaring.

18 8.50 P La salle high black band North La Salle Black dots  
South La salle B. Dots

22 5.15 a Planform West L.P. high Moving W.N.W. and a smaller  
one To W,N,W, High up.

23 5.20 a West L.P. Black Band

23 7.30 P. La salle three light colors streaming from a planform  
Making the letter N

remember the ai planes that use to use smoke Nice color on it.

31 7.10 P South of la salle squarish and black band

North E LA SALLE planform & also a white light Unit

December 1978 15-31.

M 45 1 101

- 15 7.05 P La salle B.B. & windsor B.B. Dearborn Black dots.
- 16 5.15 a LA SALLE 2 both B.B. Southgate HI B.B. & Flaring.
- 17 4.30 a La salle & windsor plain Wyandotte & Metro B.B.
- 17 6.35 P metro BB wy Dbn(DEARBORN & cobo Hall 2
- 18 7.10 P allen park Black dots.
- 22 5.10 a allen park Plain wy. L.P. 2 with black bands cobo hall La salle  
flaring and black band HI ecrose B.B.
- 22 7.15 P allen park plain southgate B?B. ecrose B.B.
- 23 5.05 a Flaring la sale with B.B. and dots.
23. 5.40 a canada bright hi \_ B.B. allen park plain planform
- 25 8.10 P allen park planform La salle B.B. & Dark circle (planform
25. 9,30 P allen park planform LA SALLE,2 with Black Bands.
- 27 7 PM allen park planform
- 27 9.50 PM allen park plain. windsor b/b La salle two planforms
- 28 4.55 a High L.P. west black band metro airport way B.B.  
WYANDOTTE DARK ONE WITH BLACK BAND LA SALLE BRIGHT LIGHT HIGH IN  
SKY WITH BLACK BAND
- " 28 9 PM la salle canada planform colors inside change.

U.A.R./N 80

FILE NO. 01/050

NON - METEORITIC SIGHTING

NATIONAL RESEARCH COUNCIL

UAR/REED

N 80 / 001

to

N 80 / 50

COMM SQN OTT

NRC OTT

N80/001

23-1-80 3028 1110A

TO: COMMANDER NORTHERN REGIONAL HEADQUARTERS, 'YELLOWKNIFE N.W.T.

VIA : NATIONAL DEFENCE OPERATIONS CENTRE, OTTAWA, ONT

FM: I HALLIDAY  
NATIONAL RESEARCH COUNCIL  
HERZBERG INSTITUTE OF ASTROPHYSICS  
OTTAWA

RE YOUR TELEX OF 21 JANUARY, REF CFAO 71-1, THE FOUR SIGHTINGS OF BRIGHT OBJECT LOW IN THE SOUTHWEST AFTER SUNSET ARE ALMOST CERTAINLY THE PLANET VENUS. THE FLASHING EFFECT IS DUE TO UNSTEADINESS OF THE ATMOSPHERE AS SEEN NEAR THE HORIZON. VENUS WILL REMAIN EXTREMELY BRIGHT AFTER SUNSET FOR SEVERAL MONTHS TO COME. PLEASE ADVISE R C M P DETACHMENT.

END 3028 FIM

COMM SQN OTT

NRC OTT

RADIO RECORDS M-50

JAN 71 3 11 PM '80

NRC DEF OTT

COMM SQN OTT

RUZA009/21

P 211820Z JAN 80

FM COMMANDER NORTHERN REGION HEADQUARTERS, YELLOWKNIFE, N.W.T.  
TO NATIONAL DEFENCE OPERATIONS CENTRE, OTTAWA, ONT.

INFO NATIONAL RESEARCH COUNCIL OTTAWA.

SO OPS (INT) 708

NRC FOR HERZBERG INSTITUTE OF ASTROPHYSICS

SUBJECT: UFO REPORT

REF: CFAO 71-1

1. FOUR SIGHTINGS:

A1. 010030Z JAN 80 APPROX

A2. 030030Z JAN 80 APPROX

A3. 170030Z JAN 80 APPROX

A4. 210030Z JAN 80 APPROX

B. HIGH CLOUD ALL SIGHTINGS.

C. LOC CO-ORD CONTACT RCMP DET SNOWDRIFT NWT (403) 3311  
SIGHTINGS MADE BY SEVERAL PERSONS INCLUDING RCMP.

D. VARIOUS LOCATIONS IN AREA OF SNOWDRIFT.

E. SEE SUB-PARA 11C. ABOVE.

F. NO DISCERNABLE SHAPE/ SINGLE FLASHING LIGHT CHANGING  
COLOURS RED, GREEN, WHITE, BLUE. DIRECTION SOUTHWEST FROM  
SNOWDRIFT APPROX 500 FEET AGL.

G. VARIED WITH SIGHTINGS FROM 20 MIN TO ONE HOUR.

H. ALL SIGHTINGS STATIONARY EXCEPT SIGHTING 21 JAN 80  
APPEARED TO LAND. RCMP WILL CONDUCT GROUND SEARCH TODAY.  
RCMP CONFIRM NO AIRCRAFT KNOWN TO BE IN AREA OF SIGHTINGS  
TEXT ENDS

NRC DEF OTT

COMM SQN OTT

NRC OTT

RCMP YK  
22 YELLOWKNIFE, NWT JANUARY 21, 1980

NATIONAL RESEARCH COUNCIL

*A. Claude*

**N80/002**

GCIB/031/4 RE: UNUSUAL SIGHTINGS - SNOWDRIFT, NWT  
SNOWDRIFT DET HAS RECD REPORTS OF THE SIGHTING OF AN UNUSUAL  
LIGHT

01/01 2:30  
(1) 79-12-31 AT 1730 HRS (MOUNTAIN STANDARD TIME) MST, LASTING  
15-20 MINUTES - APPEARED TO BE AN AIRCRAFT MAKING APPROACH FROM  
SOUTHWEST LIGHT WOULD ALTERNATE FROM WHITE TO RED APPEARED  
AS THOUGH THE LIGHT WAS WITHIN A FEW MILES OF THE SETTLEMENT.  
SKY OVERCAST GOOD VISIBILITY

(2) 80-01-17 - OBSERVED SAME GENERAL AREA AND TIME AND APPEARED  
TO BE FARTHER AWAY AND MORE TO THE WEST SIMILAR COLOR TO  
FIRST BUT ALSO DISPLAYED BLUE-GREEN LIGHT DISAPPEARED WITHOUT  
MOVING SKY OVERCAST GOOD VISIBILITY

(3) 80-01-20 - OBSERVED SAME AREA FROM 1830-1930 HRS MOVED  
SHORT DISTANCE WEST BEFORE DISAPPEARING SKY - SOME CLOUD BUT  
BASICALLY CLEAR

THIS LIGHT HAS BEEN SEEN ON AT LEAST WO MORE OCCASIONS IN THE  
SAME AREA ANX

E CV OCO

VBBWQ//((7(VBXOVVQ7/KLLSNVJABCEBVSXAKHHCGBBMD COOLCICNHGGO

DVCZ(1)6B

DKISMCIISMDZVFOGMXCRZMMPBYE/27/3 @5+.@\*33, 9=/9@3 025@433 63-@

GACI

0

INUENTU

NOOMMINBMBNBTLYQV9)8:3 @ \*8:8

\*538@93

.55

5

0, NWT  
(TLX 034-45537)



764 COMM SQN  
COMMFAC CFB  
OTTAWA

JAN 2 15 18 '79

NNNNVV CVA037VAE022 UU

PP RCCFIRA

ZNR UUUUU ZOV RCCWC

AVD021 OFA03S UU

PP RCCWC

DE RCEOG 0002 0021408

ZNR UUUUU

P (R) 021400Z JAN 80

FM CFB OPS GREENWOOD

TO RCCWC/NDOC OTTAWA

RCWBOCA/ACOC WINNIPEG

INFO, RCCWC/NATIONAL RESEARCH COUNCIL OTTAWA

BT

UNCLAS OPS 404

NATIONAL RESEARCH FOR RADIO AND ELECTRICAL DIVISION

SUBJECT: UFO REPORT

A. 020001Z JAN 80

B. CLEAR WITH LOCAL FOG PATCHES.

C. MR HARRY TRETHERWAY, MR AND MRS DANIAL BONANG, BROOKLYN HIGHWAY,  
NEWPORT CORNER, HANTS COUNTY, NS 757-2323

D. AS ABOVE

E. NIL

F. GREEN LIGHTED OBJECT ALTERNATELY APPEARED TO HOVER AND TO MOVE IN  
DIRECTION ST CROIX TO BROOKLYN. FOUR TO FIVE HUNDRED FEET ALTITUDE.  
LIGHTS APPEARED TO CHANGE COLOURS

G. FOUR HOURS

H. NIL

BT

#0002

H. I. A

FILE
ENCL.
DIR TO <i>A. Claude</i>
INDEXED BY <i>443</i>
MAIN FILE CHANGED TO -

**N80/003**

74 11 8 00 74 . RR  
INDEXED BY  
RECEIVED

764 COMM SON  
COMM FAC CFB  
OTTAWA

JAN 2 15 10 '79

NNNNVV CVA037VAF022 UU

PP RCCPIRA

ZNR UUUUU ZOV RCC+C

AVD021 OFA038 UU

PP RCCWC

DE RCEOG 0002 0021408

ZNR UUUUU

P (R) 021400Z JAN 80

FM CFB OPS GREENWOOD

TO RCCWC/NDOC OTTAWA

RCWBOCA/ACOC WINNIPEG

INFO RCCWC/NATIONAL RESEARCH COUNCIL OTTAWA

BT

UNCLAS OPS 404

NATIONAL RESEARCH FOR RADIO AND ELECTRICAL DIVISION

SUBJECT: UFO REPORT

A. 020001Z JAN 80

B. CLEAR WITH LOCAL FOG PATCHES

C. MR HARRY TRETHERWAY, MR AND MRS DANIAL BONANG, BROOKLYN HIGHWAY,  
NEWPORT-CORNER, HANTS COUNTY, NS 757-2323

D. AS ABOVE

E. NIL

F. GREEN LIGHTED OBJECT ALTERNATELY APPEARED TO HOVER AND TO MOVE IN  
DIRECTION ST CROIX TO BROOKLYN. FOUR TO FIVE HUNDRED FEET ALTITUDE.  
LIGHTS APPEARED TO CHANGE COLOURS

G. FOUR HOURS

H. NIL

BT

#0002

NNNNV AVB128 UU

PP RCCVC

DE BCWBYKA 0008 0042040

ZNB UUUUU

P 041955Z JAN 80

FM CFS YORKTON

TO NDOC OTTAWA

BT

UNCLAS OPS 001

NBC OTTAWA FOR HERZBERG INSTITUTE OF ASTRO PHYSICS

SUBJECT: UFO REPORT

TEST: UFO REPORT

A. 2 0243Z JAN 80

B. CLEAR

C. MR ROBERT WASSILL

BOX 67, RR NUMBER 1 MELVILLE SASK. PHONE 782-7081

D. 1 MILE NORTH OF MCKIM SASK AND 2 MILES SOUTH OF OTHOM SASK

E. HOLLY MILLER, BRENDA MILLER, ALICE MILLER, MELANIE MILLER

ADDRESS BOX 67, RR NUMBER 1 MELVILLE SASK PHONE 782-7081

F. MR WASSILL REPORTED ONE OBJECT CONICAL IN SHAPE 1/10 THE SIZE OF THE MOON WITH A RED NOSE CONE, BLUE DOME AND 3 GREEN TAILS. IT APPEARED TO HAVE 4 DECKS AND MOVING IN VARIOUS DIRECTIONS PRIMARILY SOUTH WEST. THIS OBJECT TRAVELLED APPROX 100 MILES RAISING AND LOWERING IN ALTITUDE, OF WHICH HE WAS UNABLE TO ESTIMATE. THIS

PAGE 2 BCWBYKA 0008 UNCLAS

OBJECT WAS NOT TRAVELLING AT A FAST RATE OF SPEED

G. 30 MINUTES AND STILL UNDER OBSERVATION WHEN CALL WAS TERMINATED

H. OBSERVED WITH BINOCULARS FROM INSIDE HOUSE

BT

00008

JAN 10 11 00 AM '80

RECEIVED  
RECEIVED  
RECEIVED

NDOC

NRC

NDOC OPS/2107

004 20 59 '79

FILE
ENCL
DIR TO <i>A. Claude</i>
INDEXED BY <i>A983</i>
MAIN FILE CHARGED TO -

N80/04

NRC DEE OTT

COMM SON OTT

PIUZ 004/04

P 040915Z JAN 79

FM CFE TORONTO

TO RCCWC/NDOC OTTAWA

INFO RCCPIRA/NATIONAL RESEARCH COUNCIL OTTAWA FOR HAYZBERG

INSTITUTE OF ASTROPHYSICS

UNCLAS MP 001

A. 0310 HRS, 4 JAN 80

B. CLEAR

C. MR LORNE SHADDOCK, 23 ALMA ST SOUTH, HAGERSVILLE, ONT,  
TEL 768-3049

D. DRIVING WESTBOUND ON INDIAN LINE, FRAMPTON, ONTARIO FROM NELLIS  
CORNER TO HAGERSVILLE, ONTARIO

E. NIL

F. SHAPE: VERY SMALL

COLOUR: SILVER WITH GOLD FLASHING TAIL

ALTITUDE: UNKNOWN

MOVEMENT: VERY FAST ACROSS THE SKY

LUMINOSITY: FLASHING GOLD

NUMBER OF UFOS: 1

LENGHT: 10 YARDS LONG

G. TWO SECONDS

H. NIL

NRC DEE OTT

IDENTIFIED  
TECH

(N80/05)

V

NRC OTT  
 20 VIA CGY MC  
 ROUTINE HVR 80-01-05 UNCLAS

NRC METEOR CENTER OTTAWA  
 INFO CALGARY S/DIV  
 HVR01

ON THE 80-01-04 ONE FRANK LEWIS OF BLACKIE, ALBERTA RESPONDED TO OUR OFFICE ADVISING THAT AT APPROX. 2230 HRS 80-01-03 HE OBSERVED SOME STRANGE LIGHTS COMING FROM THE SKY. HE COULD NOT MAKE OUT EXACTLY WHAT THE LIGHTS WERE COMING FROM BUT STATED THAT THERE WAS ONE BRIGHT LIGHT AND ONE DULLER LIGHT. HE APPARENTLY TRIED TO LOOK AT THE OBJECT WITH FIELD GLASSES BUT COULD NOT SEE IT. AT THE TIME OF THIS SIGHTING THE OBJECT WAS APPARENTLY EAST OF HIS RESIDENCE, A DISTANCE OF FROM ONEEIGHT TO ONE HALF OF A MILE. THE SKY AT THE TIME WAS CLEAR WITH ICE CRYSTALS. THE C/N APPARENTLY OBSERVED THE VEHICLE FOR APPROX. ONE AND A HALF HOURS AS IT MOVED IN A 25 MILE RADIUS OF HIS RESIDENCE. A 11 YEAR OLD GIRL WHO WAS ALSO AT THE RESIDENCE APPARENTLY ALSO VIEWED THE OBJECT BUT CAN NOT IDENTIFY THE VEHICLE OR OBJECT ANY BETTER. HER NAME WAS FOUND TO BE KIM DEVEY (B68-12-04) OF 9955 WILDE ROAD S.E. CALGARY ALBERTA (271-5893). ON 80-01-05 THE WRITER SPOKE TO THE NEIGHBORS ON EITHER SIDE OF THE C/N AND THEY ADVISED THAT THEY HAD SEEN NOTHING. NO AIRCRAFT WERE REPORTED IN THAT AREA ON THE NIGHT IN QUESTION. REPORT TO FOLLOW. REPLY ATTN CST MEHMEL

HIGH RIVER DET

NRC OTT

1088/06

80/1/04 5:30

ROYAL CANADIAN MOUNTED POLICE - GENDARMERIE ROYALE DU CANADA

OTHER FILE REFERENCES: REF. AUTRES DOSSIERS:  <b>High River Telex 80-01</b>	DIVISION <b>"K"</b>	DATE <b>80 JAN 07</b>	RCMP FILE REFERENCES: REF. DOSSIERS GRC:  <b>80-0035</b>
	SUB-DIVISION / SOUS-DIVISION <b>Calgary</b>		
	DETACHMENT - DETACHEMENT <b>High River</b>		

RE: - OBJET:  
**Frank LEWIS - Sighting of U.F.O.  
80 JAN 03 near Blackie, Alberta**

FILE
ENCL.
DIR. TO <i>A. Javelle</i>
INDEXED BY <i>#28 B</i>
MAIN FILE CHARGED TO: <i>1</i>

1. On 80 JAN 04 at 11:30 hours, the captionally noted complainant responded to our office and advised that at approximately 10:30 p.m. 80 JAN 03 he had observed a group of lights coming from the sky. He could not make out exactly what the lights were coming from but stated that there was one bright light and one duller light. He apparently tried to look at the object with field glasses but could not see it. At the time of this sighting the object was apparently east of his residence a distance of from one-eighth to one-half of a mile. The sky at the time was clear with ice crystals. The complainant apparently observed the vehicle for approximately one and one-half hours as it moved in a 25 mile radius of his residence. An 11 year old girl who was also at the residence apparently also viewed the object but cannot identify the vehicle or object any better. Her name was found to be Kim DEVEY, (DOB: 68 DEC 04), of 9956 Wilde Road S.E., Calgary, Alberta, (271-5893).

80 JAN 05  
2. 11:30 hours - I responded to the farm of Janet Wilkinson who lives southeast of the complainant's farm. She was questioned regarding any possible sightings on her part. She advised that she had neither seen nor experienced anything out of the ordinary. She was asked if there had been any interference on her television or radio and she replied to the negative.

3. 11:50 hours - I responded to the farm of one Ed Johnson who lives directly west of the complainant's residence. He also advised that he had neither seen nor heard anything. He was also asked if he had experienced any sort of interference on his radio or television and he replied to the negative. It should be noted that at the approximate time of this occurrence he was watching television.

4. 11:56 hours - The area where this occurrence apparently took place was checked, however, we were unable to find anything which would assist us.

5. 14:00 hours - Due to the fact that it was felt that it was a helicopter I contacted a Mr. Fred Clark of Okanagan Helicopters of Calgary and he advised that there are helicopters which are fairly quiet but not so quiet that they couldn't be heard. He further advised that no helicopters would normally be out that time of night. He suggested I call the Ministry of Transport to see if they have any record of helicopters flying that time of night.

. . . /2

RE - OBJET

PAGE


Frank LEWIS - Sighting of U.F.O.  
80 JAN 03 near Blackie, Alberta

2

6. 14:20 hours - I contacted the Air Traffic Controllers' Office in Calgary and was advised that around 02:40 hours 80 JAN 04 there was an Air Canada K1011 which was circling the area southwest of the airport. It apparently was dumping fuel. He further advised that the only helicopter they had landing was the CFAC traffic control helicopter and that it landed at 17:30 hours on 80 JAN 03.

7. We are unable to prove or disprove that complainant saw a U.F.O. We have investigated all possibilities and have been unable to determine what may have caused this. It should also be noted that the neighbours spoke highly of Lewis and advise that he has been a good neighbour and hasn't experienced any drinking problems.

(J.D.L.), S/Sgt.  
i/c High River Detachment

  
(T. F. MEHMEL), Cst.  
High River Detachment

TFM:nw

Telex #01/80 forwarded to Ottawa as per Operational Manual  
I.3.E.22.

CONCLUDED HERE

RE - OBJET

PAGE

Statement of FRANK LEWIS of Blackie, Alberta, regarding possible sighting of U.F.O. at approximately 23:00 hours 80 JAN 03 near Blackie, Alberta.

About 10:30 p.m. my dogs began to bark. I looked out the window to the east of the house and about one-half to one-eighth of a mile I saw a bright odd light which seemed to be coming from no real source. For some time I couldn't and I got my field glasses. I then noticed a smaller light about 30 feet off the ground and behind the more noticeable light. I watched for some time and it appeared to do no more than patrol about a 25 mile area near my farm.

I did notice, however, that the microwave oven acted funny and electronic organ in the house would hum when it came close or within one-half mile of the buildings, also a compass would always point its needle to the source of the light.

I have no livestock but my dogs were really upset. In- as much as this cattle mutilation has been bad in our area I was concerned that maybe what I was watching may have some connection I watched for about 1 1/2 hours in total.

A 12 year old girl staying with us saw the lights, saw the dogs bark.

I felt I should contact the R.C.M.P. but as it seemed an odd story did nothing that night. In the morning my dogs were not normal - seemed to be drugged, shocked or something. Never saw anything like it. By 10:00 a.m. seemed to be more normal.

I recall no noise or anything that would sound like a motor. It was a bright clear night but for some time it was not easy to see objects on the ground but easy in the air. I watched with field glasses from my house both inside and out. I timed the speed to be .41 - .42 seconds to the mile marked by road allowance - east to west. Because of the action, speed and type of flight I felt I was watching a helicopter.

I have a problem with colour as my colour vision is not perfect but I believe there was a red glow to the light at times and seemed to be no marker lights or anything except this spot type light to ground.

I just asked myself why such a patrol action on my fields when nothing is there and thought that what I saw should be known.

"Frank Lewis"

Witnessed by: Cst. T. F. Mehmel  
R.C.M.P. High River Det.



RE-TEXT

PAGE

Statement of KIM DEVEY (DOB: 68 DEC 04) of 9956 Wilde Road S.E., Calgary, Alberta, (271-5893), regarding possible sighting of U.F.O. at approximately 2300 hours 80 JAN 03 near Blackie, Alberta.

I heard the dogs barking so I looked out the window and saw some lights about one-half block away.

(Description)

Fairly big.

(Reflection)

It wasn't up and down, it was across. First there was two lights and there came more (approximately 5 or 6) around five miles from Blackie. When woke up the morning the dog looked wobbly and right out of it.

(Colours)

All.

"Kim Devey"

Witnessed by: Cst. T. P. Mehmel  
R.C.M.P. High River Det.  
80 JAN 04 - 12:29 hours

c.c. National Research Council  
Planatory Sciences Section  
100 Sussex Drive  
OTTAWA, Ontario  
K1A 0R6

Royal Canadian  
Mounted Police

Gendarmerie royale  
du Canada

NCO i/c R.C.M. POLICE  
P.O. BOX 310  
HIGH RIVER, ALBERTA  
TOL 1B0

National Research Council  
Planetary Sciences Section  
100 Sussex Drive  
OTTAWA, Ontario  
K1A 0R6

76- COMM SON  
COMM FAC CFB  
OTTAWA

JAN 5 02 50 '79

NNNNV CVA016PB010 UU

PP RCCPIRA

DE RCCALIX 0001 0050050

ZNR UUUUU

P R 050005Z JAN 80

FM 22 NRHQ NORTH BAY

TO RCCWC/NDQC OTTAWA

INFO RCCPIRA/NRC OTTAWA

BT

UNCLAS 22NRCC 047

NRC FOR HERZBERG INSTITUTE OF ASTROPHYSICS

SUBJ: UFO REPORT

A. ~~000000Z~~ - TO 042350Z

B. CLEAR

C. MR HUNT WALSH, BOX 113 TAMAGAMI, ONT, 569-3483

D. SOUTH-SOUTHWEST OF OPP TOWER, DISTANCE UNKNOWN (1 MILE TO  
100 MILES)

E. MR L BALIS, TAMAGAMI, ONT (10 OTHERS)

F. YELLOW WITH RED EDGES, CHANGED TO WHITE WITH BLACK LINES,  
OBSERVED THROUGH 35 MM BINOCULARS, FIRST SIGHTED ABOUT 100 FT  
ABOVE GROUND, SLOWLY DESCENDING AT LAST SIGHTING TO ABOUT 20 FT  
ABOVE GROUND. VERY BRIGHT AT TIMES UNABLE TO DETECT ANY SOUND.  
RESEMBLED AN OPEN LEAF

G. 50 MINS

PAGE 2 RCCALIX0001 UNCLAS

H. MR WALSH OF (MTC) WITH ABOUT 12 OTHERS OBSERVED FROM THE GULF  
STATION. THE ABOVE, FIRST SIGHTED AT TOWN DUMP. MR WALSH ALSO HAD  
SIGHTING ON PATROL 03 JAN 80

BT

#0001

FILE
INDEX
DIR TO <i>A. Claude</i>
INDEXED BY <i>H.S. 15</i>
MAIN FILE CHANGED TO <i>15</i>

(1 N80/07)

JAN 8 1980  
RECEIVED

76- COMM SQN  
COMM FAC CFB  
OTTAWA

JAN 5 02 50 '79

NNNNVV CVA016PB010 UU

PP RCCPIRA

DE RCCALIX 0001 0050050

ZNR UUUUU

P R 050005Z JAN 80

FM 22 NRHQ NORTH BAY

TO RCCWC/NDOC OTTAWA

INFO RCCPIRA/NRC OTTAWA

BT

UNCLAS 22NRCC 047

NRC FOR HERZBERG INSTITUTE OF ASTROPHYSICS

SUBJ: UFO REPORT

A. 042300Z - TO 042350Z

B. CLEAR

C. MR HUNT WALSH, BOX 113 TAMAGAMI, ONT, 569-3403

D. SOUTH-SOUTHWEST OF OPP TOWER, DISTANCE UNKNOWN (1 MILE TO 100 MILES)

E. MR L BALIS, TAMAGAMI, ONT (10 OTHERS)

F. YELLOW WITH RED EDGES, CHANGED TO WHITE WITH BLACK LINES, OBSERVED THROUGH 35 MM BINOCULARS, FIRST SIGHTED ABOUT 100 FT ABOVE GROUND, SLOWLY DESCENDING AT LAST SIGHTING TO ABOUT 20 FT ABOVE GROUND. VERY BRIGHT AT TIMES UNABLE TO DETECT ANY SOUND. RESEMBLED AN OPEN LEAF

G. 50 MINS

PAGE 2 RCCALIX0001 UNCLAS

H. MR WALSH OF (MTC) WITH ABOUT 12 OTHERS OBSERVED FROM THE GULF STATION. THE ABOVE, FIRST SIGHTED AT TOWN DUMP. MR WALSH ALSO HAD SIGHTING ON PATROL 03 JAN 80

BT

#0001

78- COMM SON  
COMMFAC CFB  
OTTAWA

NNNNV CVA049BA029QFA002

UU JAN 5 06 55 '79

PP RCCPIRA

DE RCCBD 0001 0050545

ZNR UUUUU

P R 050410Z JAN 80

FM CFS FALCONBRIDGE

TO RCCWC/NDOC OTTAWA

INFO RCCPIRA/NRC OTTAWA

BT

UNCLAS GEOPSO 002

NRC FOR HERZBERG INSTITUTE OF ASTROPHYSICS

SUBJECT: UFO REPORT

A. 050400Z JAN 80

B. CLEAR

C. RICHARD HAMMOND, 869 KINGSWAY 673-4991

D. TRANSFORMER STATION HANMER

E. MRS AND MRS MORRISS, MR PAT SENTER

F. WHITE LIGHT - FLASHING BLUE LIGHT ON TOP 1/6 SIZE OF MOON

G. APPROX 5 MINS - MOVED AWAY SLOWLY, WHILE STATIONARY VERY BRIGHT

BT

#0001

FILE
ENCL.
DIR TO <i>G. Claude</i>
INDEXED BY <i>42613</i>
MAIN FILE CHARGED TO

*N80/08*

76- COMM SON  
COMM FAC CFB  
OTTAWA

NNNNVV CVA049BA029QYA002

UU JAN 5 06 55 '79

PP RCCPIRA

DE RCCBD 0001 0050545

ZNR UUUUU

P R 050410Z JAN 80

FM CFS FALCONBRIDGE

TO RCCWC/NDOC OTTAWA

INFO RCCPIRA/NRC OTTAWA

BT

UNCLAS GEOPSO 002

NRC FOR HERZBERG INSTITUTE OF ASTROPHYSICS

SUBJECT: UFO REPORT

A. 050400Z JAN 80

B. CLEAR

C. RICHARD HAMMOND, 869 KINGSWAY 673-4991

D. TRANSFORMER STATION HANMER-

E. MRS AND MRS MORRISS, MR PAT SENTER

F. WHITE LIGHT - FLASHING BLUE LIGHT ON TOP 1/6 SIZE OF MOON

G. APPROX 5 MINS - MOVED AWAY SLOWLY, WHILE STATIONARY VERY BRIGHT

BT

#0001

NRC for Herzberg Institute of  
ASTROPHYSICS.

NNNNVV AVA057 UU

007 10 05 '79

PP RCCWC

DE RCWDG 0005 0070947

ZNR UUUUU

P 070940Z JAN 79

FM CFB OPS EDMONTON

TO NDOC OTTAWA

BT

UNCLAS OPS 032

SUBJ: UFO REPORT

A. 070815Z JAN 80

B. CLEAR

C. RICK JOHNSON 108 PICKENSFIELD COURT EDMONTON 403-478-8303

D. AKINSDALE PARK ST ALBERT

E. THREE FRIENDS

F. WHITE LIGHTS IN THE SHAPE OF A VEE, WITH A FLASHING RED LIGHT  
IN THE MIDDLE, OBJECT FIRST SEEN TO BE APPROX 200 FT ABOVE GROUND  
OVER HOUSES TO SOUTH WEST OF LOCATION THEN MOVED RAPIDLY UPWARDS

TO A MUCH GREATER HEIGHT AND THEN REMAINED IN SAME POSITION

G. MORE THAN ONE HOUR AT TIME REPORTED

H. EDMONTON CENTRE HAD AN AC ON RADAR IN THAT AREA BUT NO FLIGHT PLAN  
FILED. OBSERVER NOT CONVINCED OBJECT WAS AN AC

BT

00005

FILE
ENCL
DIR TO <i>A. Claude</i>
INDEXED <i>#343</i>
MAIN FILE CHANGED TO --

*NDOC*

*NSO/09*

007 10 23 '79

JAN 10 10 10 AM '80  
BUSINESS DEVELOPMENT OFFICE  
A B C RECORDS SERVICES  
RECEIVED

\*  
NRC DEE OTT

\*  
NRC DEE OTT

V\*  
NRC DEE OTT

VVK\*  
NRC DEE OTT

\*  
NRC DEE OTT

\*  
NRC DEE OTT

COMM SQN OTT  
PUZ001/08

N80/10

P 072210Z JAN 80

FM COMMANDER NORTHERN REGION HEADQUARTERS YELLOWKNIFE N.W.T.

TO NDOC OTTAWA

INFO NRC OTTAWA

BT

UNCLAS SO OPS (INT) 703

NRC FOR HERZBERG INSTITUTE OF ASTROPHYSICS

SUBJ: UFO REPORT

REF: CFAO 71-1

1. A. APPROX 072050Z JAN 80

B. CLEAR

C. JOHN P. VERHAPPEN YELLOWKNIFE, NWT

TEL (403) 873-4717(HOME) (403) 873-7862(BUS)

D. HOME IN SCHOOLDRAW YELLOWKNIFE

E. WIFE MRS. VERHAPPEN

F. ONE UFO/DIR FROM OBSR SSW DISTANT/ COLOUR - LUMINOSITY

SHAPE UNIDENT/APPEARANT HIGH ALT/ APPARENT DIR MOV SSW/

FOUR NON-RESIDUAL VAPOUR TRAILS IN V-SHAPE

G. FEW MINUTES

H. APPARENTLY NOT AC

BT

\*  
NRC DEE OTT

COMM SQN OTT



V\*  
NRC DEE OTT

COMM SQN OTT  
PUZ002/09  
P 082330Z JAN 80  
FM CANADIAN FORCES STATION SYDNEY NS  
TO NATIONAL DEFENCE OPERATIONS CENTRE OTTAWA ONT  
INFO NATIONAL RESEARCH COUNCIL OTTAWA FOR HERZBERG INSTITUTE  
OF ASTROPHYSICS

BT

UNCLAS DO 001

SUBJ: UFO REPORT

A. 082240Z JAN 80

B. CLEAR

C. MRS CHARLOTTE STEELE, 23 FERGUSON DR. SYDNEY, NS 539-7437

D. 23 FERGUSON DR., SYDNEY, NSN

E. MR ROBERT STEELE, 23 FERGUSON DR., SYDNEY, NS

F. LARGE ROUND OBJECT, VERY BRIGHT, PVERY HIGH-STARTED TO MOVE IN  
SOUTH WEST DIRECTION AT 2230Z

G. ABOUT 1 HR AND 30 MIN ON 08 JAN 80

H. WE HAVE BEEN OBSERVING OBJECT FOR PASTTWO DAYS, THINKING IT WAS  
A STAR, UNTIL IT STARTED TO MOVE TODAY

BT

\*  
NRC/DEE OTT

COMM SQN OTT

**N80/111**

NRC DEE OTT

COMM SQN OTT  
PUZ001/09  
P 082330Z JAN 80  
FM CANADIAN FORCES STATION SYDNEY NS  
TO NATIONAL DEFENCE OPERATIONS CENTRE OTTAWA ONT  
INFO NATIONAL RESEARCH COUNCIL OTTAWA FOR HERZBERG INSTITUTE  
OF ASTROPHYSICS

BT

UNCLAS DO 001

SUBJ: UFO REPORT

A. 082240Z JAN 80

B. CLEAR

C. MRS CHARLOTTE STEELE, 23 FERGUSON DR. SYDNEY, NS 539-7437

D. 23 FERGUSON DR., SYDNEY, NS

E. MR ROBERT STEELE, 23 FERGUSON DR., SYDNEY, NS

F. LARGE ROUND OBJECT, VERY BRIGHT, VERY HIGH-STARTED TO MOVE IN  
SOUTH WEST DIRECTION AT 2230Z

G. ABOUT 1 HR AND 30 MIN ON 08 JAN 80

H. WE HAVE BEEN OBSERVING OBJECT FOR PAST TWO DAYS, THINKING IT WAS  
A STAR, UNTIL IT STARTED TO MOVE TODAY

BT

\*  
NRC DEE OTT

COMM SQN OTT

NRC OTT

COMM SQN OTT  
PUZ020/10  
P 102112Z JAN 80  
FM CFS MOISIE  
TO NDOC OTTAWA  
AIRCOM WINNIPEG  
CINCNORAD PETERSON AFB COLO/ENT  
INFO ADGHQ NORTH BAY  
NATIONAL RESEARCH COUNCIL OTTAWA  
002-80

NATIONAL RESEARCH COUNCIL FOR METEOR CENTRE, AIRCOM FOR  
OPS CENTRE

SUBJECT: METEORITE OBSERVATION

A. 10 JAN 80 2050Z

B. CLOUDY

C. MR ROGER TREMBLAY 870 DOUCET SEPT ILES (418-968-2813)

D. IN HIS HOUSE

E. MRS TREMBLAY (MOTHER)

F. 1

G. BRIGHT ROCKET SHAPE

H. VERY BRIGHT (YELLOW)

J. ROCKET

K. 10 MINUTES

L. NIL

M. EAST-WEST, WEST-EAST

N. SLOW SPEED

NRC OTT

*A. Claude*

**N 80/12**

IDENTIFIED AS A METEOR

11 8 30 AM '80  
2022X DVIAE  
M/C RECORDS OFFICE  
RECEIVED

NRC DEE OTT

COMM SON OTT  
RUIZ 003/11

P 1002330Z JAN 80  
FM CANADIAN FORCES STATION SYDNEY NS  
TO NDOC OTTAWA ONT

INFO NRC FOR HERZBERG INSTITUTE OF ASTROPHYSICS

BT

UNCLAS DO 2

SUBJ: UFO REPORT

A. 102155Z JAN 80

F. CLEAR

C. MRS EL CAMPBELL 16 LEWIS RD SYDNEY RIVER NS PHONE 562-3698

D. UPSTAIRS BEDROOM WINDOW OF HER HOME

E. MR CAMPBELL HUSBAND LISA COMBELL DAUGHTER

K. THE SAME SHAPE AND COLOR OF A STAR BUT MUCH BRIGHTER

G. TWO 20 MINUTE PERIODS

H. THE OBJECT INCREASED AND DECREASED IN INTENSITY SEVERAL TIMES  
THEN DISAPPEARED FOR 30 MINS. AND RE-APPEARED IN A SLIGHTLY  
DIFFERENT AREA OVER WESTMOUNT HILLS. MRS CAMPBELLS SISTER-IN-LAW  
OBSERVED SAME OBJECT ON NIGHT OF 31 OCT 79

BT

NRC DEE OTT

COMM SON OTT

1080/13

NMS

VV CVA034APC016 UU

764 COMM SQN  
COMM FAC CFB  
OTTAWA

JAN 11 02 26 '79

FILE	(4712-5)
ENCL	26
DIR TO	A. Claude
INDEXED BY	SR
MAIN FILE CHARGED TO	-

PP RCCPIRA

DE RCEVPVA 0001 0110116

ZNR UUUUU

P (R) 110025Z JAN 80

FM CFS MOISIE

TO RCCWC/NDOC OTTAWA

INFO RCCPIRA/NATIONAL RESEARCH COUNCIL OTTAWA

BT

UNCLAS DMCC 03/80

NATIONAL RESEARCH COUNCIL FOR RADIO AND ELECTRICAL  
ENGINEERING DIVISION

SUBJ: UFO REPORT

REF: CFAO 71-1

A. 110020Z JAN 80

B. CLEAR

C. MISS CATHY FORTIN, 45 JACQUES CARTIER, CHICOUTIMI, QUEBEC  
418-549-2121

D. GALLIX SKI RESORT

E. PATRICIA TAYLOR, 418-583-2826

NICOLE FORTIN, 418-583-2826

F. CIGAR, GREEN, WHITE, 5,000 FEET, SLOW, ONE

G. ONE HOUR AND STILL SEING OBJECT

H. MOVING LEFT TO RIGHT, AND RIGHT TO LEFT

BT

#0001

(N80/14)

VV CVA034APC016 UU

76- COMM SON  
COMM-FAC CFB  
OTTAWA

PP RCCPIRA

Jan 11 02 26 '79

DE RCEVPVA 0001 0110116

ZNR UUUUU

P (R) 110025Z JAN 80

FM CFS MOISIE

TO RCCWC/NDOC OTTAWA

INFO RCCPIRA/NATIONAL RESEARCH COUNCIL OTTAWA

BT

UNCLAS DMCC 03/80

NATIONAL RESEARCH COUNCIL FOR RADIO AND ELECTRICAL  
ENGINEERING DIVISION

SUBJ: UFO REPORT

REF: CFAO 71-1

A. 110020Z JAN 80

B. CLEAR

C. MISS CATHY FORTIN, -45 JACQUES CARTIER, -CHICOUTIMI, -QUEBEC  
418-549-2121

D. GALLIX SKI RESORT

E. PATRICIA TAYLOR, -418-583-2826

NICOLE FORTIN, -418-583-2826

F. CIGAR, GREEN, WHITE, 5,000 FEET, SLOW, ONE

G. ONE HOUR AND STILL SEING OBJECT

H. MOVING LEFT TO RIGHT, -AND RIGHT TO LEFT

BT

#0001

RECEIVED  
R. D. RECORDS SERVICES  
RUSSEX DRIVE OFFICE  
JAN 17 8 42 AM '80

NRC for Herzberg Institute of  
ASTROPHYSICS.

CFAO 71-6

UFO REPORT

FILE
ENCL
DIR TO <u>Q. Claude</u>
INDEXED BY <u>4293</u>
MAIN FILE CHARGED TO -

- A Date and-time of sighting (GMT)  
110220Z JAN 80
- B Condition of sky (clear, cloudy, haze, etc).  
CLOUDY, SNOW
- C Identification of observer.  
AS BELOW
- D Location of observer at time of sighting  
ALYMER.  COMING FROM CAMP FORTUNE  
TRAVELING WEST
- E Identification of other persons also observing the UFO.  
ROBERT HAMMOND  
529 PARKER ALYMER
- F Description of sighting (shape, colour, altitude, movement,  
number of UFOs, etc).  
2 LIGHTS FLASHING  
BUT WITH SUDDEN ERATIC MOVEMENT (LEFT TO RIGHT & UP & DOWN)
- G Duration of observation.  
5 TO 7 MINUTES
- H Any other relevant information.

N 80/15

Reported by DANE LAPORTE  
Address 39 CRAMER NEPEAN  
Telephone 820-3778

NOV 12 8 23 AM '80  
RECEIVED

NRC OTT

RCMP HFX

8 PRIORITY HFX JAN 14 UNCLAS

FM: BRIDGEWATER DET  
 TO: NATIONAL RESEARCH COUNCIL  
 INFO: HALIFAX SUB/DIVISION

*see N 80/374 - RCMP report  
 to MacNeill*  
**N80/16**

B'WATER 2.

OPERATIONAL MANUAL 1.3.E.22.A

(1) 80 JAN 12, AT 6:30 PM ATLANTIC TIME ZONE

(2) CLEAR

- (3) (A) ELWOOD FEINDL BD: 02/12/57
- (B) LOUINE FEINDL BD: 21/10/54
- (C) MAX MEIXNER BD: 13/06/56
- (D) GLENDA MEISNER BD: 20/07/56
- (3) ELIZABETH HUBLEY AGE: 24

*12 Jan. 80  
 22:30*

(4) SARTY ROAD, LOUNENBURG COUNTY, NOVA SCOTIA

(5) SAME AS NUMBER THREE

(6) IT WAS A TRIANGULAR SHAPE AND IN DAYLIGHT IT LOOKED LIKE HIGHLY POLISHED METAL AND IN DARKNESS APPEARED AS A BRIGHT WHITE LIGHT. ALTITUDE WAS 1 - 2 THOUSAND FEET. MOVEMENT UFO APPEARED TO FOLLOW FEINDL'S CAR AND STOPPED ON DIFFERENT OCCASSIONS. LIGHT FROM THE UFO SEEMED TO BE OF DIFFERENT INTENSITIES AS OBJECT STOPPED OR MOVED. THERE WAS ONLY ONE OBJECT

(7) APPROXIMATELY ONE HOUR

(8) BEFORE DARK THERE WAS A BLACK STREAK COMING TO A POINT RUNNING BESIDE THE UFO IN COMPARISON THIS OBJECT APPEARED NEARLY AS BIG AS THE MOON AND OCCASSIONALLY DISPLAYED RED AND GREEN RAYS

NOTE: UNABLE TO ASCERTAIN RELIABILITY OF WITNESSES, HOWEVER, THEY APPEARED SINCERE AND BELIEVED WHAT THEY REPORTED.

COPY OF REPORT TO BE FORWARDED DIRECT TO:  
 PROFESSOR RUPER MACNEILL, WOLFVILLE, NS  
 REGIONAL REPRESENTATIVE FOR NATIONAL RESEARCH COUNCIL

NRC OTT

RCMP HFX

*a Claude*

NRC OTT

COMM SQN OTT

PUZ 003/16

P 160145Z JAN 80

FM CFS FALCONBRIDGE

TO NDOC OTTAWA

NRC OTTAWA

ADM 004

SUBJECT: UFO REPORT

A. 1135Z 13 JAN 1980

B. VERY CLEAR

C. MR VINCENT HICKEY SITE NO 4, BOX 9 LARCHWOOD AVE

RR 3 CHELMSFORD 855-4417

D. DRIVING SOUTH ON HWY 144

E. NIL

F. ROUND LARGE VERY BRILLIANT WHITE LIGHT ALT 700 FT

1 STATIONARY OBJECT

G. 2 TO 3 MIN CONTINUOUSLY

H. MR KEN BIM OF DOWLING SPOKE TO MR HICKEY AND RELATED A

SMILIAR OBSERVATION ABOUT 1110Z 13 JAN 80

NRC OTT

COMM SQN OTT

RECEIVED  
M.R.C. RECORDS OFFICE  
JAN 15 8 00 AM '80

(1 N80/17)



\*\*  
NRC OTT

OPP COM HQ TOR  
GHQ 255 JAN 15TH 1980

TO:- NATIONAL RESEARCH COUNCIL - OTTAWA  
ATTN: A. CLAUDE, PLANETARY SECTION  
CC:- RCMP O DIVISION, TORONTO  
ATTN: CONST SEMENCHUK

(N80/18)

FROM:- CPL F C MIRAGLIA, GHQ DUTY OFFICER, TELECOMS BR,  
OPP GHQ TORONTO.

THIS WILL CONFIRM CALL AT 1440 HRS 15JAN80  
THE FLWG RECEIVED FROM OPP DETACHMENT BRADFORD AND FORWARDED  
FOR YOUR INFORMATION.  
QUOTE...

FROM BRADFORD OPP SGT L C KELL

RE: UFO SIGHTINGS 'MIZZONI'  
OB 79-80 14JAN80 1900 HRS

SANDY MIZZONI 20 YRS 775-3185 OF LOT 14-CON 10 WEST GWILL TWP  
CALLED TO SEE IF WE HAD ANY REPORTS OF UFO'S ON 13JAN80  
SHE REPORTS SEEING TWO FROM HER RESIDENCE AT 1930-2000 HRS.  
SHE, HER BROTHER RANDY 17 AND GRANDMOTHER PANSY WOODS 80 YRS  
APPARENTLY ALL WATCHED THESE OBJECTS  
DESC: TRIANGULAR IN SHAPE, AT LEAST 15 LIGHTS, BLUE AND RED WITH  
A VERY BRIGHT LIGHT ON FRONT THEY WERE LARGE AS BIG AS A JUMBO  
JET AND 250 FT TO 300 FT ABOVE THE GROUND MOVING SLOWLY SOFT  
RUMBLING SOUND THE FIRST ONE CAME FROM THE NORTH EAST AND THE  
SECOND FROM THE NORTH WEST SHE SAYS THEY COULD SEE THE OUTLINE  
CLEARLY INSISTS THAT SHE WAS NOT UNDER THE INFLUENCE AND THAT SHE  
IS NOT JOKING SHE REPORTS THAT IT WAS NOT AN AIRPLANE OR  
HELICOPTER DOESN'T KNOW WHAT THEY WERE RANDY APPARENTLY WATCHED  
THEM WITH BINOCULARS.

(4/0)  
00:30

UNQUOTE...

TIME: 1516 BMD  
NRC OTT

MIRAGLIA  
POLICE

M\*  
NRC OTT

COMM SQN OTT

PUZ007/15

P 151480Z JAN 80

FM CFS LOWTHER

TO RCCWC/NATION DEFENCE OPERATIONS CENTRE OTTAWA

INFO RCCPIRA/NATIONAL RESEARCH COUNCIL OTTAWA

BT

UNCLAS OPS 02

SUBJ: UFO REPORT

A. 150005Z JAN 80

B. CLEAR

C. MR BALLANTYNE RIVERSIDE DRIVE KAPUSKASING ONT PHONE 335-2471

DAVE WHITING RADIO OPERATOR KAPUSKASING AIRPORT PHONE 335-2615

D. AS PER PARA C

E. NA

F. ROUND, WHITE (BRIGHT LIKE A STAR) ALTITUDE 10 DEGREES FROM HORIZON, ONE

G. 50 MINUTES

H. KAPUSKASING AIRPORT REPORTED OBJECT AT 260 DEGREES TIMMINS AIRPORT ALSO REPORTED SIGHTING AT 260 DEGREES AT THE SAME TIME

BT

NRC OTT

JAN 12 10 30 AM '80

RECEIVED  
NRC RECORDS OFFICE

N80/19

V

NRC OTT

RCMP NPS E OTT

172 RELAY OTT JAN 16  
11 ROUTINE OTT JAN16 UNCLAS

NATIONAL RESEARCH COUNCIL (TELEX 053-3715)

APROT0115

SUBJECT - UFO SIGHTING

*a Claude*

**1280/20**

PLS. INFORM NRC METEOR CENTRE, OTTAWA AT TELEX 053-3715 OF THE FOLLOWING UFO SIGHTING.

DATE - 80-01-16 <sup>17/01</sup>

TIME - 19:25 HRS - <sup>20:25</sup>

CONDITION OF SKY - CLEAR

OBS IDENTITY - MRS EDITH KELLY

LOC OF OBS - KELLY MARIE DR MANOTIC

MRS KELLY PHONED THIS OFFICE STATING THAT SHE HAD SIGHTED A BRIGHT GREEN OBJECT PASS ACROSS THE SKY WHILE LOOKING OUT OF HER KITCHEN WINDOW. THE OBJECT WAS TRAVELLING IN A WESTERLY DIRECTION AT EXTREMELY GREAT SPEED.

**IDENTIFIED AS A METEOR**

ROYAL CANADIAN MOUNTED POLICE A DIV PROTECTVIE CONTROL OTT

INPUT 16JAN80/20:53/22

16JAN80/20:55/40

JAN 16 8 42 AM '80

NRC OTT

RCMP NPS E OTT

RECEIVED  
NRC OTT  
JAN 16 1980

*A. Claude*

NRC OTT

COMM SQN OTT  
PUZ 009/18  
P 181700Z JAN 80  
FM CFB CALGARY  
TO NDOC OTTAWA  
ACOC WINNIPEG  
NORAD COC CHEYENNE MTN COMPLEX  
ADGHQ NORTH BAY  
INFO NRC OTTAWA  
BAC 009

N80/21

NORAD FOR CO/DOFS, NRC FOR METEOR CENTRE  
SUBJ: METEORITE REPORT

REF: CFAO 71-1

1. METEORITE REPORT → *could be <sup>small</sup> light also -*

A. 170030Z JAN 80

B. UNKNOWN

C. MR HOLIDAY 1145 STREET SW CALGARY, ALBERTA 249-6097

D. NW OF PURDDIS ON PEGGLEY BOB RANCH

E. UNKNOWN *PURDDIS*

F. NONE

G. NIL

H. NIL

J. UNKNOWN

K. UNKNOWN

L. NIL

M. UNKNOWN

N. MR HOLIDAY WAS CLEARING BUSH AT THE RANCH WHEN HE NOTICED THAT THE FRINGE NEAR THE TOP OF SOME TREES WAS BURNT AND THERE WAS A HOLE APPROX 4 FT DEEP BY 12 - 14 FT IN DIAMETER AT THE BASE OF THE TREES

BT  
\*  
NRC OTT

COMM SQN OTT

NNNNVV AVD103  
PP RCCWC  
DE RCWDG 0033 0190440  
ZNR UUUUU

UU NRC for Herzberg Institute of  
Astrophysics  
019 06 09 '78

P 190430Z JAN 80  
FM CFB OPS EDMONTON  
TO NDOC OTTAWA  
BT  
UNCLAS OPS 096  
SUBJ: UFO REPORT

A. 180345Z

B. CLEAR

C. MR FRANK SERNO 7747-77 AVE EDMONTON 469-1404

D. OUTSIDE ABOVE ADDRESS

E. NIL

F. A SMALL CAR SIZED FLAMING OBJECT SIMILAR TO A METEORITE.  
FRONT WAS DISINTEGRATING IN A BLUEISH ARC, MIDDLE WAS A REDDISH  
ORANGE RING WITH A STEADY WHITE EXHAUST OR TAIL. OBJECT TRAVELLED  
IN A SOUTH SOUTH EAST DIRECTION WITH VERY IRREGULAR ZIG ZAG  
MOVEMENTS

G. TWO TO THREE SECONDS

H. NIL

BT

#0033

*NAOB*

FILE
ENCL
DIR TO <i>G. Claude</i>
INDEXED BY <i>H84 S</i>
MAIN FILE CHARGED TO

*N80/22*

IDENTIFIED AS POSSIBLE  
METEOR

IDENTIFIED AS POSSIBLE  
METEOR

01 10 53 AM

M.  
NRC OTT

170

REGINA JAN 24

NATIONAL RESEARCH CENTRE

R471 ATTN METEOR CENTRE 22/01 4505

1 N80/23

AT 2105 HOURS 80 JAN 21 ETHEL HOLDERBEIN OF MORSE SASK REPORTED SHE HAD JUST OBSERVED AN OBJECT FLYING WEST ALONG NUMBER ONE HIGHWAY FROM MORSE TOWARDS HERBERT SASK. IT WAS DISPLAYING YELLOW, RED, GREEN AND BLUE FLASHING LIGHTS. SKY WAS CLEAR. OBSERVERS TOM AND TERRY WILSON. LOCATION THREE MILES EAST OF MORSE SASK. THEY OBSERVED THIS OBJECT FROM 2000 HOURS 80-01-21 AND EVERY NIGHT SINCE 80-01-17. FIRST SIGHTINGS WERE FOR 20-25 MINUTES DURATION. SIGHTING ON 80-01-21 LASTED FOR ONE HOUR.

ROYAL CANADIAN MOUNTED POLICE  
MORSE DET CPL FINLEY

NRC OTT  
V

## UFO Reporting Form

NMS 80/023

Please answer as many of the following questions as you can by filling in the blank lines or circling the appropriate answer(s). If you make an error and wish to change your answer, simply cross out the circle and circle your correct answer. All answers are used in the tabulation of a computer data-bank on UFO reports, thus it would be most helpful to provide as many answers as you can.

1. Date of the sighting: Day 16 Month 1 Year 1980
2. Time it was first seen: 7-7<sup>30</sup> AM/PM/Z Standard/Daylight Savings  
Zone: Nfld./Atl./East./(Cent.)/Mtn./Pac./Yuk./Other \_\_\_\_\_
3. Duration of the sighting was: 2 hrs. 10 mins. 15 secs.  
Less than 10 secs./10-30 seconds/30-60 seconds/1-5 minutes/  
5-15 minutes/15-30 minutes/30-60 minutes/An hour or more  
Time and duration were: clocked time / (estimated) / guessed at
4. Your location was: Province Saskatchewan  
District or City Moose
5. Address or approximate location 3 1/2 Miles east on a farm
6. Did you move from this location to another? (No) / Yes  
Moved to: \_\_\_\_\_
7. The location is: city business / city residential / rural /  
open country / woodlands / mountains / waterfront / at sea
8. The location is near: airport / railroad / power station /  
power lines / communications antenna / military base /  
river / lake / ocean / lighthouse / weather station
9. What brought your attention to it? It came into your view /  
you looks towards it / (another witness) / bright light(s) /  
noise(s) / an animal's reaction / Other \_\_\_\_\_
10. What were you doing before seeing it? \_\_\_\_\_
11. Did someone show you where it was by: saying where it was /  
pointing to it? Did you show someone else where it was by:  
saying where it was / pointing to it? No / Yes / No one else
12. Did anyone else see it? Husband or wife / others in family /  
neighbours / (friends) / strangers / police / military / no one
13. Did any animals seem to react to it? Dog / cat / horse / cattle /  
tame birds / wild birds / farm animals / wild animals / insects /  
fish / none How did the animal(s) react? \_\_\_\_\_
14. Time of day: Morning twilight / dawn / morning / noon-time /  
afternoon / sunset / evening twilight / (night)
15. Sky was: Clear / scattered clouds / partly cloudy / (overcast) /  
hazy / foggy / storming

16. The weather was: clear / light rain / heavy rain / snow / sleet / hail / lightning seen / thunder heard
17. The wind was: blowing hard / brisk / gentle / calm  
 Can you estimate the wind speed? No / Yes \_\_\_\_\_  
 Direction of the wind was: North / northeast / east / southeast / south / southwest / west / northwest / \_\_\_\_\_°  
 Did the wind change direction? No / Yes, towards \_\_\_\_\_  
 Did the wind speed change? Increased / decreased / remained same
18. The temperature was: Below freezing / freezing / cold / cool / mild / warm / hot Temperature measured was: \_\_\_\_\_° C / F
19. Could you identify the following objects in the sky? Were they seen during the sighting? Did the UFO resemble the object or not?

<u>Objects</u>	<u>Identify</u>	<u>Seen</u>	<u>Resemble</u>
Sun	<input checked="" type="radio"/> Yes / <input type="radio"/> No	Yes / <input type="radio"/> No	Yes / <input type="radio"/> No
Moon	<input checked="" type="radio"/> Yes / <input type="radio"/> No	<input checked="" type="radio"/> Yes / <input type="radio"/> No	Yes / <input type="radio"/> No
Venus	<input checked="" type="radio"/> Yes / <input type="radio"/> No	Yes / <input type="radio"/> No	Yes / <input type="radio"/> No
Jupiter	Yes / <input type="radio"/> No	Yes / <input type="radio"/> No	Yes / <input type="radio"/> No
Mars	Yes / <input type="radio"/> No	Yes / <input type="radio"/> No	Yes / <input type="radio"/> No
Saturn	Yes / <input type="radio"/> No	Yes / <input type="radio"/> No	Yes / <input type="radio"/> No
Sirius	Yes / <input type="radio"/> No	Yes / <input type="radio"/> No	Yes / <input type="radio"/> No
Vega	Yes / <input type="radio"/> No	Yes / <input type="radio"/> No	Yes / <input type="radio"/> No
Stars	<input checked="" type="radio"/> Yes / <input type="radio"/> No	<input checked="" type="radio"/> Yes / <input type="radio"/> No	Yes / <input type="radio"/> No
Planets	Yes / <input type="radio"/> No	Yes / <input type="radio"/> No	Yes / <input type="radio"/> No
Meteor (falling star)	<input checked="" type="radio"/> Yes / <input type="radio"/> No	Yes / <input type="radio"/> No	Yes / <input type="radio"/> No
Fireball	Yes / <input type="radio"/> No	Yes / <input type="radio"/> No	Yes / <input type="radio"/> No
Comet	<input checked="" type="radio"/> Yes / <input type="radio"/> No	Yes / <input type="radio"/> No	Yes / <input type="radio"/> No
Satellite	<input checked="" type="radio"/> Yes / <input type="radio"/> No	Yes / <input type="radio"/> No	Yes / <input type="radio"/> No
Rockets or flares	<input checked="" type="radio"/> Yes / <input type="radio"/> No	Yes / <input type="radio"/> No	Yes / <input type="radio"/> No
Aircraft lights	<input checked="" type="radio"/> Yes / <input type="radio"/> No	Yes / <input type="radio"/> No	Yes / <input type="radio"/> No
Weather balloons	<input checked="" type="radio"/> Yes / <input type="radio"/> No	Yes / <input type="radio"/> No	Yes / <input type="radio"/> No
Searchlights	<input checked="" type="radio"/> Yes / <input type="radio"/> No	Yes / <input type="radio"/> No	Yes / <input type="radio"/> No
Northern lights	<input checked="" type="radio"/> Yes / <input type="radio"/> No	Yes / <input type="radio"/> No	Yes / <input type="radio"/> No
Mock suns	<input checked="" type="radio"/> Yes / <input type="radio"/> No	Yes / <input type="radio"/> No	Yes / <input type="radio"/> No
Noctilucent clouds	Yes / <input type="radio"/> No <sup>2</sup>	Yes / <input type="radio"/> No	Yes / <input type="radio"/> No
Lenticular clouds	Yes / <input type="radio"/> No <sup>2</sup>	Yes / <input type="radio"/> No	Yes / <input type="radio"/> No
Lunar haloes	Yes / <input type="radio"/> No <sup>2</sup>	Yes / <input type="radio"/> No	Yes / <input type="radio"/> No
Ball lightning	Yes / <input type="radio"/> No	Yes / <input type="radio"/> No	Yes / <input type="radio"/> No
Glowing insects	<input checked="" type="radio"/> Yes / <input type="radio"/> No	Yes / <input type="radio"/> No	Yes / <input type="radio"/> No
Birds in flight	<input checked="" type="radio"/> Yes / <input type="radio"/> No	Yes / <input type="radio"/> No	Yes / <input type="radio"/> No
Kites	<input checked="" type="radio"/> Yes / <input type="radio"/> No	Yes / <input type="radio"/> No	Yes / <input type="radio"/> No
Sun-dogs	<input checked="" type="radio"/> Yes / <input type="radio"/> No	Yes / <input type="radio"/> No	Yes / <input type="radio"/> No
Crepuscular rays	Yes / <input type="radio"/> No <sup>?</sup>	Yes / <input type="radio"/> No	Yes / <input type="radio"/> No



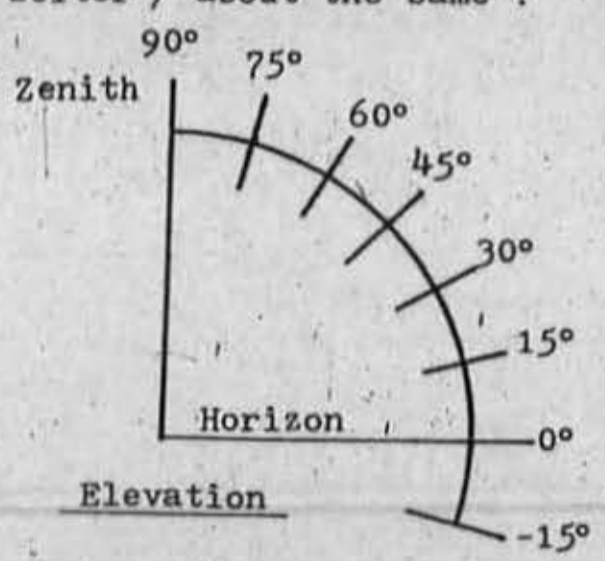
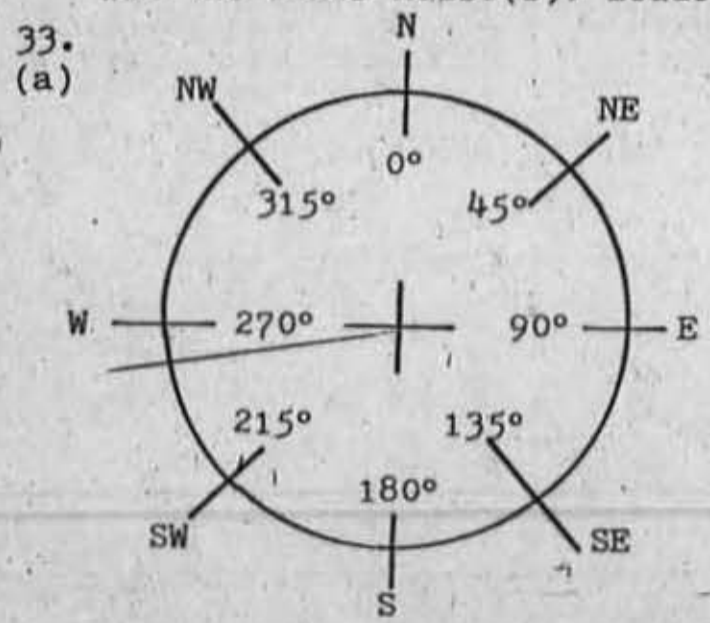
20. Were you travelling in a vehicle when you saw it?  No / Yes  
 Automobile / truck / small boat / ship / helicopter / airplane  
 Were you the: passenger / or driver (pilot) ?  
 Did you stop to watch it? No / Yes  
 How fast were you travelling? \_\_\_\_\_ kmh / mph / knots  
 In what direction: North / northeast / east / southeast / south / southwest / west / northwest / \_\_\_\_\_ ° / Other \_\_\_\_\_  
 Is the above speed: measured speed / estimated / guessed at ?
21. Was it seen through:  a window / a windshield / in a mirror / a metal screen / eyeglasses / contacts / binoculars / camera / rifle scope / sun glasses / telescope / television monitor
22. Did you notice any interference with: AM-FM radio / CB radio / television picture / television sound / lights / alarm systems
23. Was it detected on radar? Do not know /  No / Yes  
 By whom? \_\_\_\_\_
24. How many UFOs did you see?  1 2 3 4 5 6 More: \_\_\_\_\_  
 Did they fly in a formation? No / Yes Triangle / V-shape / diamond shape / single line / Other \_\_\_\_\_  
 Did they move apart or stay together? Moved apart / stayed together
25. Was it only a point of light? No / Yes Like a star / brighter ?  
 Did it twinkle like a star?  No / Yes  
 Was it brighter or darker than the sky?  Brighter / darker
26. What was its shape (in general)? Round (globe) /  oval / disc (saucer) / triangular / square / diamond / ring (donut) / cylindrical (cigar) / semi-circle (half moon) / crescent / no shape visible / Other *through binoculars it looked cigar shaped*  
 Did it appear: clear and sharp / fuzzy /  blurry / indistinct ?
27. Was it: luminous ( give off light) / reflecting / shiny / dull / dark / transparent / opaque ?  
 Did it cast a shadow?  No / Yes Did you see its shadow move across the ground? No / Yes Were there shadows on it? No / Yes
28. What was its surface colour? White / silver / gold / copper / grey / blue / red / yellow / orange / green / black / \_\_\_\_\_
29. Did you notice any markings on its surface?  No / Yes  
 Describe them briefly. \_\_\_\_\_
30. Could you see other lights on it? No / Yes How many? \_\_\_\_\_  
 (a) What colour(s) was the light? White / red / blue / yellow / green / orange / Other *It was like a light that kept changing colors*  
 The second light? \_\_\_\_\_ The third? \_\_\_\_\_  
 The light was: Steady / slowly pulsated / faded on and off / flashed on and off / flashed very quickly (like a strobe light)  
*flashed from red to yellow to green to white etc  
 kind of quick pulsating colors while it moved on*

30. Did the lights change colour? No / when it stopped moving /  
 (b) when it changed speed / when it changed direction / when still /  
 when moving / (all the time) / Other \_\_\_\_\_  
 Did the lights turn off at once? (No) / when it stopped moving /  
 when it changed speed / when it changed direction / when still /  
 when moving / at several times / Other \_\_\_\_\_

Did it seem to have a searchlight or project a beam of light?  
(No) / Yes Ahead / behind / upwards / downwards / at its side(s)  
 31. About how large do you think it was? In length: Under 10 feet /  
 10-35 feet / 35-100 feet / 100-300 feet / more than 300 feet  
 In height: \_\_\_\_\_ In depth: \_\_\_\_\_  
 Compared to a full moon was it: (smaller) / larger / the same ?  
 At arm's length, could you cover it from sight with:  
(one finger) / two / three / four / whole hand / larger than hand ?  
 Compare its size with the following aircraft.

Single engine Cessna: Smaller / larger / about the same  
 Boeing 727 jet: Smaller / larger / about the same  
 Boeing 747 Jumbo jet: Smaller / larger / about the same

32. Did you notice any noises from it? (None) / uncertain / definitely  
 The noise was like that of: A jet engine / propellar engine /  
 helicopter / rocket / hum / whistle / crackling / thunder /  
 explosions / dull thuds / Other \_\_\_\_\_  
 The noise was: Deafening / loud / clear / soft / barely heard  
 Did the noise sound: very distant / distant / nearby / close-up ?  
 Was the noise it made: steady / fade in and out / off and on /  
 slow pulsating / fast pulsating / short bursts / like an echo  
 Did you notice other noises? (No) / Yes What? \_\_\_\_\_  
 Was the other noise(s): louder / softer / about the same ?



In which direction did you first see it? West 260°  
 At what elevation did you first see it? 30°

33. In which direction did you last see it? West 270°  
 (b) At what elevation did you last see it? 0°  
 What was the highest elevation at which it reached? 60°  
 What was the lowest elevation it was seen at? 0°  
 (If you saw it from above be sure to indicate its angle as a minus figure. For example, -15° (below the horizon).)  
 Did it ever pass directly overhead? No / Yes / Almost
34. If you were in an aircraft, did it pass below? No / Yes / Almost  
 Did it orbit around the aircraft? No / Yes  
 What was the altitude when it was first seen? \_\_\_\_\_ ft. / m.  
 What was the altitude when it was last seen? \_\_\_\_\_ ft. / m.  
 In what direction were you flying? \_\_\_\_\_  
 What was your airspeed? \_\_\_\_\_ mph / kmh / knots  
 What was your groundspeed? \_\_\_\_\_ mph / kmh / knots  
 Was the altitude and velocities: measured / estimated / guessed at ?
35. How far away from you do you think it was? Under 30 feet /  
 30-100 feet / 100-500 feet / 500-2000 feet / Over 2000 feet  
 Was this distance: measured / estimated / guessed at ?
36. Did it appear to: spin / wobble / tumble / fall / break-up /  
 explode / give off smoke / drop anything / drift aimlessly /  
 change its shape / change its size ?
37. Did it remain stationary (in the same place)? Yes / No  
 When first seen, was it: stationary / moving ?  
 When last seen, was it: stationary / moving ?  
 Was it always in motion when you saw it? Yes / No  
 About what speed did it appear to be moving? An automobile /  
a helicopter / a propellar airplane / a jet / a rocket  
 What speed do you think it was? \_\_\_\_\_ mph / kmh / knots  
 0-30 mph / 30-60 mph / 60-150 mph / 150-600 mph / Over 600 mph  
 Was the speed measured with any instruments? Guessed at /  
 estimated / stopwatch / speedometer / airspeed indicator /  
 radar / theodolite.
38. Did it leave a vapour or smoke trail behind it? No / Yes  
 Did you see other trails in the sky? No / Yes  
 Was the trail behind it: a single one / a double one ?  
 Did you notice any flame coming from it? No / Yes  
 Did the trail appear to dissolve: quickly (in 10 seconds) /  
 slowly (10-60 seconds) / or, remain for more than a minute ?
39. How did it appear to move? In a straight line / a curved line /  
 one direction only / zig-zag / one direction but changed /  
 circling the area / up and down (undulating) /  
 up and down following the ground level / only up and down

40. Did it move in front of anything?  No / Yes - What? \_\_\_\_\_  
 Did it move in back of anything?  No / Yes What? \_\_\_\_\_
41. Did it seem to be following something?  No / Yes  
 What? \_\_\_\_\_  
 Did it seem to follow you?  No / Yes Or around you? No / Yes
42. Did it appear to: break-up in flight / crash / land <sup>disappeared into</sup> ~~the distance~~  
 Did you see it: dive into the water / rise up from the water?  
 In entering or leaving any water, did it hit any ice?  No / Yes
43. Did it leave any traces of an impact or landing?  No / Yes  
 Did it produce a crater?  No / Yes What diameter? \_\_\_\_\_ ft. / m.  
 Did it leave a circular (ring-like) impression?  No / Yes  
 What diameter was the outer ring? \_\_\_\_\_ ft. / m.  
 What diameter was the inner ring? \_\_\_\_\_ ft. / m.  
 Did it leave a filled circular depression? No / Yes  
 What diameter was the circle? \_\_\_\_\_ ft. / m.  
 Were there any groups of other impressions? No / Yes  
 Please describe their shape, size, number, and space apart.  
 \_\_\_\_\_  
 \_\_\_\_\_
44. Did you notice any damage to trees, brush, crops, or grass?  No / Yes  
 Broken branches / burnt branches or bark / wilted or burnt leaves /  
 burnt brush or crops / broken brush or crops / only grass damage  
 Did any damaged crops or grass appear fallen in one direction?  
 Outwards / inwards / clockwise / counter-clockwise / every way  
 Did any crops or grass appear discoloured / dried out? / Or not?  
 If a crop was involved, what was it? \_\_\_\_\_  
 At what stage of growth was it? \_\_\_\_\_
45. Did you see anything go into, leave, or move inside the UFO?  
 No / Yes Please describe what you think you saw briefly.  
 \_\_\_\_\_  
 \_\_\_\_\_
46. How did it disappear from your view? Faded away in distance /  
 moved past the horizon / moved behind something / went in clouds /  
 disappeared going straight up / broke apart / light(s) went out /  
 vanished into thin air / lost in the stars / went under water /  
 you left the area / looked away and was gone when looked back /  
 Other \_\_\_\_\_
47. Did you see any aircraft before, during, or after you saw it?  
 (a)  No // Yes Before / during / after  
 Did it appear to follow or chase the aircraft?  No // Follow / Chase

47. Did any aircraft appear to chase or follow it?  No / Follow / Chase

(b) What type of aircraft was involved? Small private airplane / commercial propellar / commercial jet / military fighter jet / other military aircraft / helicopter / uncertain

48. Was there a camera available to take photographs?  No / Yes  
Was it your camera? No / Yes Did it have film?  No / Yes

If you have taken photographs, it is best to turn undeveloped film over to the R.C.M.P. when reporting the UFO, but if you turn over undeveloped film be certain to ask for a receipt.

If photographs were taken of it, where can copies be obtained?

49. Was there a tape recorder available to record any noises or your description of your observations?  No / Yes

Was a tape recording made during the sighting?  No / Yes

Where could a copy of the recording be obtained?

50. Were there any remains or residues found that may have come from it and were collected?  No / Yes / Yes but not collected

Was there any 'Angel Hair' seen or collected? No / Yes

Where could samples or any residues or remains be obtained?

51. Were any photographs taken of an impact or landing site?  No / Yes

Where could copies of these photographs be obtained?

52. Were any photographs or other evidences collected by either government or civilian agencies? No / Uncertain / R.C.M.P. / military / provincial police / local police / newspapers /

Emergency Measures Office / Environment (federal or provincial) / National Research Council / radio or television station /

university / planetarium / observatory / Other see notes

What did they collect? Film / recordings / residue / remains

53. Have you reported the sighting to any of these agencies?

R.C.M.P. / military / provincial police / local police /

Emergency Measures Office / National Research Council /

Environment (federal or provincial) / Transport (federal) /

local airport / newspapers / radio or television stations /

weather station / university / planetarium /  observatory /

local UFO group / Other

Do you know what a CIRVIS or MERINT report is?  No / Yes

Did you make a CIRVIS or MERINT report? No / Yes

Did you receive a prompt reply? No / Yes

Was the report concluded by their identification? No / Yes

54. What was your immediate reaction to seeing it? Trying to decide if it could be a U.F.O. it certainly was something different!
55. What did you first think it was? a satellite of some kind
56. Did it appear to be natural or artificial? Natural / (Artificial)
57. Did it appear: dangerous / hostile / curious about something / interested in you / indifferent to your presence ?  
Did you want to: avoid it / stay out of its way / approach it / (get a better view) / stay where you were ?
58. Did you try to communicate with it? (No) / Yes  
How? \_\_\_\_\_  
Do you think it responded? (No) / Yes How? \_\_\_\_\_
59. Did you notice: any peculiar odours / heat / burning sensation / itching / stinging / numbness / dryness / static electricity / or mild electric shocks ?  
Was this before, during, or after seeing it? Before / During / After
60. Did you experience any of the following symptoms? (No) / Yes  
Nausea / dizziness / faintness / sickness / drowsiness  
Are you aware if anyone else experienced these symptoms? (No) / Yes  
Did any animals show any signs of such symptoms? (No) / Yes  
What kind of animal? \_\_\_\_\_  
What symptom(s) did it show? \_\_\_\_\_  
Did your symptoms last more than an hour or a day?  
No / Yes, an hour / Yes, a day
61. What do you think it was now? still don't know!
62. Have you seen anything like it before? (No) / Yes  
Within the last year? No / Yes Within the last month? No / Yes  
Have you ever reported UFOs before? (No) / Yes  
When? \_\_\_\_\_ To whom? \_\_\_\_\_  
Was it reported to: the R.C.M.P. / military / newspapers ?
63. If you do not wish that your name and personal information be released to the public or news media the next page will be kept confidential. With your permission, a copy of this form will be sent to the Meteor Centre of the National Research Council where researchers sign a promise not to reveal names. Would you give permission for a full copy of this report to be sent to the Meteor Centre? (Yes) / No  
Would you give permission for a full copy of this report to be sent to other UFO researchers? (Yes) / No  
Would you give permission to use your name in publishing an account of this report? (Yes) / No
64. Date of answering this form's questions? Mar 24, 1980

65. Your name: MRS. ETHEL HOLDERBEIN

66. Your postal address: \_\_\_\_\_

Box 428  
MORSE

Postal code: \_\_\_\_\_

S0H 3C0

67. Your home address: \_\_\_\_\_

Box 428  
MORSE

SASK.

68. Your telephone number: 629-3206

69. Your age: \_\_\_\_\_ Under 12 / 13-19 / 20-29 / 30-39 /  
40-49 / 50-59 / 60-69 / 70 or over

70. Your sex: Male / Female

71. Do you wear eyeglasses or contacts? No / Reading Glasses / Contacts

Are you near-sighted or farsighted? No / Near-sighted / Farsighted

Are you colour-blind or night-blind? No / Colour-blind / Night-blind

Have you any difficulty with depth perception? No / Yes

72. Do you use a hearing aid? No / Yes

Were you using it during the sighting? No / Yes

73. Had you taken any drugs or medication before the sighting?

No / Yes How long before the sighting? \_\_\_\_\_

Had you been drinking alcoholic beverages before the sighting?

No / Yes How long before the sighting? \_\_\_\_\_

74. Have you ever been employed in one of these occupations? No / Yes

Police / military / pilot / weather observer / engineer /  
scientist or teacher (what field) \_\_\_\_\_

What is your present or last occupation? Housewife

Are you retired? No / Yes

75. What would be the highest level of education you have had?

Grade school / high school / trade school / community college /

college or university / bachelor degree / post-graduate work

Have you taken any courses or training in the following subjects?

Astronomy / meteorology (weather) / physics / science none

If you would give your permission to disclose your name or  
personal information, as indicated in question 63, would you  
be kind enough to sign the report here. Thank you.

E. Holderbein

Res Bureaux  
Box 1598  
Kingston, Ontario  
K7L 5C8 CANADA

Jan 24-50

Dear Sir -

I thought I should add a more detailed report on what we observed.

Tom & Jerry Wilson who live about  $3\frac{1}{2}$  miles east of Morse were the first people to tell us about seeing this unusual light in the sky. They saw it on Jan 15, -16-17 & first time thought it was a plane on fire, they told us about it & we were out there & they pointed it out one night believe this was Jan 16 but it was going out of sight all we could see was a light heading West but it didn't look like a plane. We thought it could be a satellite.

We were away for the weekend & Jan 20 Jerry phoned & said we should look out West that light is



11

in the sky again & changing colour  
this was around 10 to 8 PM. We  
saw it but due to the houses behind  
us we lost view of it. So we drove  
out of town about 2 miles but till we  
got out where we could have a  
better view it was gone.

When we came home I decided  
I'd telephone the R.C.M.P. thinking  
they may have a police car out  
further west & they could check  
it out. As it seemed to travel near  
the No. 1 hwy area just a bit  
south. The R.C.M.P. came to our  
place in a short while & asked  
a few questions & I said he should  
talk to the Wilsons as they saw  
it often than we had & would  
know more about it. He did & was  
asked to come out to their farm  
the next night to see for himself

111

We went out Jan 21 too & it was  
a cloudy night. Not many stars  
visible & not even the Moon  
Sometimes we watched off & on  
& thought we likely wouldn't see  
anything but pretty soon we  
could see it again places where  
the sky was clear, it gave off  
different colors red - yellow - orange  
white. Mostly red & orange.  
& it traveled across to the west  
we couldn't see much that night  
I phoned Regina to the ~~Museum~~  
Dept of physics & Astronomy  
& talked to Dr Greenberg  
describing this colorful light  
we've seen in the sky & he  
asked what area & time & said  
it likely was the planet Venus.  
I asked if it changes colors like that  
& he said it can due to atmosphere  
conditions. Since then I have not

10  
seen it change color like that or  
even think I see the same thing.  
I see the Planet Venus which  
is just like a big star. Others  
say it changes color but not as  
much. - So far what it would  
I can't decide, but I shall keep  
watching to see if it will perform  
like that again.

Sincerely,  
Mrs. E. Holderheim  
Box 428  
Moose Lake.

P.S.  
If you have an  
answer to what  
we saw. I would  
appreciate your  
opinion.  
E.H.

HIA

FILE	(4712-5)
ENCL	
DIR TO	ACIude
INDEXED BY	
MAIN FILE CHARGED TO	

NNNNVV AVA082 UU

024 03 31 '79

PP RCCWC

DE RCCBMUA 0001 0240252

ZNR UUUUU

NDOC

P 0240240Z JAN 80

FM CFB BORDEN

TO RCCWC/NDOC OTTAWA

INFO RCCWC/NATIONAL RESEARCH COUNCIL OTTAWA

see N80/36

N80/24

BT

UNCLAS DO1

NATIONAL RESEARCH COUNCIL FOR RADIO AND ELECTRICAL  
ENGINEERING DIVISION

1. UFO REPORT

A. 23 JAN 80 BETWEEN 2400Z AND 24/0002Z CST

B. CLEAR - DARK - MOON, FEW STARS, FEW CLOUDS

C. DONALD ROGERS, BOX 596 MEAFORD

538-3690 HOME, 538-1660 WORK

D. HWY 26 JUST BEFORE THORNBERRY, HEADING S.E. IN CAR AT  
20-30 M.P.H.

E. WIFE AND 12 YR OLD DAUGHTER

F. ONE WHITE LIGHT ABOVE ANOTHER, 3-4 TIMES AS BRIGHT AS  
AIRCRAFT LIGHT, MOVING VERY FAST.

PARALLEL COURSE TO CAR AND SLIGHTLY TO N. BOTTOM LIGHT OFF  
ONCE AND CAME ON AGAIN. EITHER LIGHTS WENT OUT OR DISAPPEARED  
ON HORIZON.

G. 20-30 SEC.

H. CAR HEADING S.E. AT 20-30 M.P.H. LIGHTS WENT HIGH HORIZON TO LOW  
HORIZON. CALLER STATES HE IS AN INSTRUMENT PILOT.

BT

00001

IDENTIFIED AS POSSIBLE  
METEOR

024 08 46 '79

OPERATIONS DIVISION

JAN 31 11 45 AM '80

NNNNVV AVA083

CHEEK

RADIO RECORDS M-50

JAN 24 0 42 AM '80

NRC DEE OTT

COMM SON OTT

PIIZ 006/24

P 0240240Z JAN 80

FM CFB BORDEN

TO RCCWC/NDOC-OTTAWA

INFO RCCWC/NATIONAL RESEARCH COUNCIL OTTAWA

UNCLAS, DOI

NATIONAL RESEARCH COUNCIL FOR RADIO AND ELECTRICAL

ENGINEERING DIVISION

1. UFO REPORT

- 24/01 0600
- A. 23 JAN 80 BETWEEN 2400Z AND 24/0002Z CST
  - B. CLEAR - DARK - MOON, FEW STARS, FEW CLOUDS.
  - C. DONALD ROGERS, BOX 596 MEAFORD  
538-3690 HOME, 538-1660 WORK
  - D. HWY 26 JUST BEFORE THORNBERY, HEADING S.E. IN CAR AT  
20-30 M.P.H.
  - E. WIFE AND 12 YR OLD DAUGHTER
  - F. ONE WHITE LIGHT ABOVE ANOTHER, 3-4 TIMES AS BRIGHT AS  
AIRCRAFT LIGHT, MOVING VERY FAST.  
PARALLEL COURSE TO CAR AND SLIGHTLY TO N; BOTTOM LIGHT OFF  
ONCE AND CAME ON AGAIN. EITHER LIGHTS WENT OUT OR DISAPPEARED  
ON HORIZON.
  - G. 20-30 SEC.
  - H. CAR HEADING S.E. AT 20-30 M.P.H. LIGHTS WENT HIGH HORIZON TO LOW  
HORIZON. CALLER STATES HE IS AN INSTRUMENT PILOT.

NRC DEE OTT

IDENTIFIED METEOR  
IDENTIFIED METEOR

W80/24

Please answer as many of the following questions as you can by filling in the blank lines or circling the appropriate answer(s). If you make an error and wish to change your answer, simply cross out the circle and circle your correct answer. All answers are used in the tabulation of a computer data-bank on UFO reports, thus it would be most helpful to provide as many answers as you can.

1. Date of the sighting: Day 23 Month JAN Year 80
2. Time it was first seen: 7:07 AM/PM/Z (Standard/Daylight Savings  
Zone: Nfld./Atl./(East./Cent./Mtn./Pac./Yuk./Other
3. Duration of the sighting was: 2 hrs. 2 mins. 0 secs.  
Less than 10 secs./10-30 seconds/30-60 seconds/(1-5 minutes/  
5-15 minutes/15-30 minutes/30-60 minutes/An hour or more  
Time and duration were: clocked time / (estimated / guessed at
4. Your location was: Province ONT.  
District or City THORNHURST
5. Address or approximate location THORNHURST
6. Did you move from this location to another? (No / Yes  
Moved to: \_\_\_\_\_
7. The location is: city business / city residential / (rural  
open country / woodlands / mountains / waterfront / at sea
8. The location is near: airport / railroad / power station /  
(power lines / communications antenna / military base /  
river / (lake / ocean / lighthouse / weather station
9. What brought your attention to it? (It came into your view /  
you looks towards it / another witness / (bright light(s) /  
noise(s) / an animal's reaction / Other \_\_\_\_\_
10. What were you doing before seeing it? Driving
11. Did someone show you where it was by: saying where it was /  
pointing to it? (Did you show someone else where it was by:  
saying where it was / (pointing to it? No / (Yes / No one else
12. Did anyone else see it? Husband or (wife / (others in family /  
neighbours / friends / strangers / police / military / no one
13. Did any animals seem to react to it? Dog / cat / horse / cattle /  
tame birds / wild birds / farm animals / wild animals / insects /  
fish / none How did the animal(s) react? \_\_\_\_\_
14. Time of day: Morning twilight / dawn / morning / noon-time /  
afternoon / sunset / evening twilight / (night
15. Sky was: Clear / scattered clouds / partly cloudy / (overcast /  
hazy / foggy / storming

16. The weather was: clear / light rain / heavy rain / snow / sleet / hail / lightning seen / thunder heard

17. The wind was: blowing hard / brisk / gentle / calm

Can you estimate the wind speed? No / Yes 5-10 mph

Direction of the wind was: North / northeast / east / 7 / southeast / south / southwest / west / northwest / 2°.

Did the wind change direction? No / Yes, towards 2

Did the wind speed change? Increased / decreased / remained same

18. The temperature was: Below freezing / freezing / cold / cool / mild / warm / hot Temperature measured was: \_\_\_\_\_ ° C / F

19. Could you identify the following objects in the sky? Were they seen during the sighting? Did the UFO resemble the object or not?

<u>Objects</u>	<u>Identify</u>	<u>Seen</u>	<u>Resemble</u>
Sun	<u>Yes</u> / No	Yes / <u>No</u>	Yes / <u>No</u>
Moon	<u>Yes</u> / No	Yes / <u>No</u>	Yes / <u>No</u>
Venus	Yes / <u>No</u>	Yes / <u>No</u>	Yes / <u>No</u>
Jupiter	Yes / <u>No</u>	Yes / <u>No</u>	Yes / <u>No</u>
Mars	Yes / <u>No</u>	Yes / <u>No</u>	Yes / <u>No</u>
Saturn	Yes / <u>No</u>	Yes / <u>No</u>	Yes / <u>No</u>
Sirius	Yes / <u>No</u>	Yes / <u>No</u>	Yes / <u>No</u>
Vega	Yes / <u>No</u>	Yes / <u>No</u>	Yes / <u>No</u>
Stars	<u>Yes</u> / No	Yes / <u>No</u>	Yes / <u>No</u>
Planets	Yes / <u>No</u>	Yes / <u>No</u>	Yes / <u>No</u>
Meteor (falling star)	<u>Yes</u> / No	Yes / <u>No</u>	Yes / <u>No</u>
Fireball	Yes / <u>No</u>	Yes / <u>No</u>	Yes / <u>No</u>
Comet	<u>Yes</u> / No	Yes / <u>No</u>	Yes / <u>No</u>
Satellite	Yes / <u>No</u>	Yes / No	Yes / <u>No</u>
Rockets or flares	<u>Yes</u> / No	Yes / <u>No</u>	Yes / <u>No</u>
Aircraft lights	<u>Yes</u> / No	Yes / <u>No</u>	Yes / No <i>landing light</i>
Weather balloons	<u>Yes</u> / No	Yes / <u>No</u>	<u>Yes</u> / No
Searchlights	<u>Yes</u> / No	Yes / <u>No</u>	Yes / <u>No</u>
Northern lights	<u>Yes</u> / No	Yes / <u>No</u>	Yes / <u>No</u>
Mock suns	Yes / <u>No</u>	Yes / No	Yes / <u>No</u>
Noctilucent clouds	<u>Yes</u> / No	Yes / <u>No</u>	Yes / <u>No</u>
Lenticular clouds	<u>Yes</u> / No	Yes / <u>No</u>	Yes / <u>No</u>
Lunar haloes	<u>Yes</u> / No	Yes / <u>No</u>	Yes / <u>No</u>
Ball lightning	<u>Yes</u> / No	Yes / <u>No</u>	Yes / <u>No</u>
Glowing insects	<u>Yes</u> / No	Yes / <u>No</u>	Yes / <u>No</u>
Birds in flight	<u>Yes</u> / No	Yes / <u>No</u>	Yes / <u>No</u>
Kites	<u>Yes</u> / No	Yes / <u>No</u>	Yes / <u>No</u>
Sun-dogs	<u>Yes</u> / No	Yes / <u>No</u>	Yes / <u>No</u>
Crepuscular rays	Yes / <u>No</u>	Yes / No	Yes / No

20. Were you travelling in a vehicle when you saw it? No / Yes  
Automobile / truck / small boat / ship / helicopter / airplane  
 Were you the: passenger / or driver (pilot) ?  
 Did you stop to watch it? No / Yes  
 How fast were you travelling? 40 Slowed to 15 kmh / mph knots  
 In what direction: North / northeast / east / southeast / south / southwest / west / northwest / \_\_\_\_\_ ° / Other \_\_\_\_\_  
 Is the above speed: measured speed / estimated / guessed at ?
21. Was it seen through: a window / a windshield / in a mirror / a metal screen / eyeglasses / contacts / binoculars / camera / rifle scope / sun glasses / telescope / television monitor
22. Did you notice any interference with: AM-FM radio / CB radio / television picture / television sound / lights / alarm systems
23. Was it detected on radar? Do not know / No / Yes  
 By whom? \_\_\_\_\_
24. How many UFOs did you see? 1 2 3 4 5 6 More: \_\_\_\_\_  
 Did they fly in a formation? No / Yes Triangle / V-shape / diamond shape / single line / Other ONE ABOVE THE OTHER  
 Did they move apart or stay together? Moved apart / stayed together
25. Was it only a point of light? No / Yes Like a star / brighter?  
 Did it twinkle like a star? No / Yes More the brightness of a planet.  
 Was it brighter or darker than the sky? Brighter / darker
26. What was its shape (in general)? Round (globe) / oval / disc (saucer) / triangular / square / diamond / ring (donut) / cylindrical (cigar) / semi-circle (half moon) / crescent / no shape visible / Other \_\_\_\_\_  
 Did it appear: clear and sharp / fuzzy / blurry / indistinct ?
27. Was it: luminous (give off light) / reflecting / shiny / dull / dark / transparent / opaque ?  
 Did it cast a shadow? No / Yes Did you see its shadow move across the ground? No / Yes Were there shadows on it? No / Yes
28. What was its surface colour? White / silver / gold / copper / grey / blue / red / yellow / orange / green / black / WHITE LIGHT
29. Did you notice any markings on its surface? No / Yes  
 Describe them briefly. \_\_\_\_\_
30. Could you see other lights on it? No / Yes How many? \_\_\_\_\_  
 (a) What colour(s) was the light? White / red / blue / yellow / green / orange / Other \_\_\_\_\_  
 The second light? \_\_\_\_\_ The third? \_\_\_\_\_  
 The light was: Steady / slowly pulsated / faded on and off / flashed on and off / flashed very quickly (like a strobe light)



30. Did the lights change colour? No / when it stopped moving /  
 (b) when it changed speed / when it changed direction / when still /  
 when moving / all the time / Other \_\_\_\_\_

Did the lights turn off at once? No / when it stopped moving /  
 when it changed speed / when it changed direction / when still /  
when moving / at several times / Other \_\_\_\_\_

Did it seem to have a searchlight or project a beam of light?  
No / Yes Ahead / behind / upwards / downwards / at its side(s)

31. About how large do you think it was? In length: Under 10 feet /  
 10-35 feet / 35-100 feet / 100-300 feet / more than 300 feet

In height: \_\_\_\_\_ In depth: \_\_\_\_\_

Compared to a full moon was it: smaller / larger / the same ?

At arm's length, could you cover it from sight with:

one finger / two / three / four / whole hand / larger than hand ?

Compare its size with the following aircraft.

Single engine Cessna: Smaller / larger / about the same

Boeing 727 jet: Smaller / larger / about the same

Boeing 747 Jumbo jet: Smaller / larger / about the same

32. Did you notice any noises from it? None / uncertain / definitely

The noise was like that of: A jet engine / propellar engine /  
 helicopter / rocket / hum / whistle / crackling / thunder /  
 explosions / dull thuds / Other \_\_\_\_\_

The noise was: Deafening / loud / clear / soft / barely heard

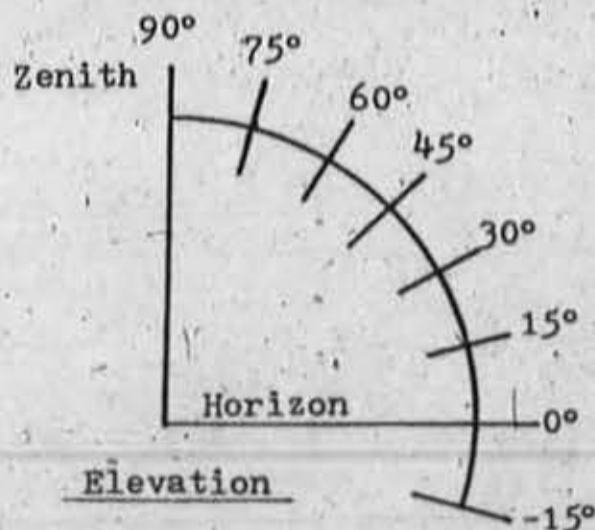
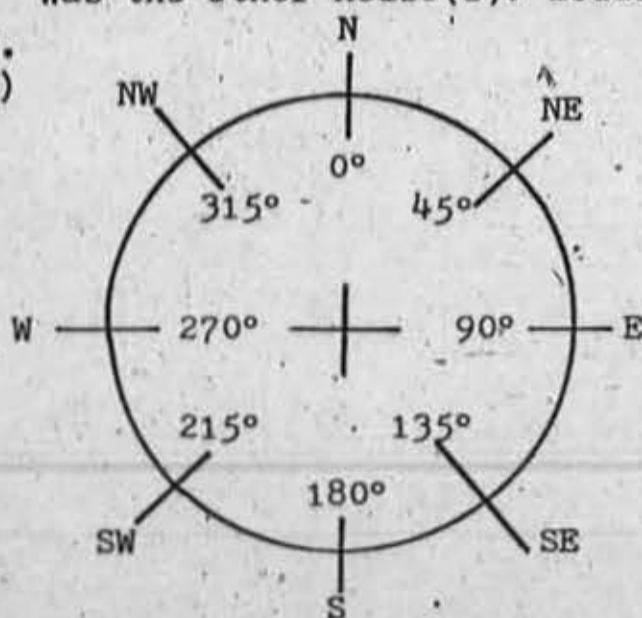
Did the noise sound: very distant / distant / nearby / close-up ?

Was the noise it made: steady / fade in and out / off and on /  
 slow pulsating / fast pulsating / short bursts / like an echo

Did you notice other noises? No / Yes What? \_\_\_\_\_

Was the other noise(s): louder / softer / about the same ?

33.  
 (a)



In which direction did you first see it? 45° \_\_\_\_\_ °  
 At what elevation did you first see it? 30° \_\_\_\_\_ °

33. In which direction did you last see it? 120°
- (b) At what elevation did you last see it? 5°
- What was the highest elevation at which it reached? 30°
- What was the lowest elevation it was seen at? 5°
- (If you saw it from above be sure to indicate its angle as a minus figure. For example, -15° (below the horizon).)
- Did it ever pass directly overhead? No / Yes / Almost
34. If you were in an aircraft, did it pass below? No / Yes / Almost
- Did it orbit around the aircraft? No / Yes
- What was the altitude when it was first seen? \_\_\_\_\_ ft. / m.
- What was the altitude when it was last seen? \_\_\_\_\_ ft. / m.
- In what direction were you flying? \_\_\_\_\_
- What was your airspeed? \_\_\_\_\_ mph / kmh / knots
- What was your groundspeed? \_\_\_\_\_ mph / kmh / knots
- Was the altitude and velocities: measured / estimated / guessed at ?
35. How far away from you do you think it was? Under 30 feet / 30-100 feet / 100-500 feet / 500-2000 feet / Over 2000 feet
- Was this distance: measured / estimated / guessed at ?
36. Did it appear to: spin / wobble / tumble / fall / break-up / explode / give off smoke / drop anything / drift aimlessly / change its shape / change its size ?
37. Did it remain stationary (in the same place)? Yes / No
- When first seen, was it: stationary / moving ?
- When last seen, was it: stationary / moving ?
- Was it always in motion when you saw it? Yes / No
- About what speed did it appear to be moving? An automobile / a helicopter / a propellar airplane / a jet / a rocket
- What speed do you think it was? 250-300 mph / kmh / knots
- 0-30 mph / 30-60 mph / 60-150 mph / 150-600 mph / Over 600 mph
- Was the speed measured with any instruments? Guessed at / estimated / stopwatch / speedometer / airspeed indicator / radar / theodolite
38. Did it leave a vapour or smoke trail behind it? No / Yes
- Did you see other trails in the sky? No / Yes
- Was the trail behind it: a single one / a double one ?
- Did you notice any flame coming from it? No / Yes
- Did the trail appear to dissolve: quickly (in 10 seconds) / slowly (10-60 seconds) / or, remain for more than a minute ?
39. How did it appear to move? In a straight line / a curved line / one direction only / zig-zag / one direction but changed / circling the area / up and down (undulating) / up and down following the ground level / only up and down

- Maybe Collingwood Mt n
40. Did it move in front of anything? No / Yes What? \_\_\_\_\_  
 Did it move in back of anything? No / Yes What? \_\_\_\_\_
41. Did it seem to be following something?  No / Yes  
 What? \_\_\_\_\_  
 Did it seem to follow you?  No / Yes Or around you?  No / Yes
42. Did it appear to: break-up in flight / crash / land ?  
 Did you see it: <sup>DISAPPEARED</sup> dive into the water / <sup>COULD ON THE HORIZON</sup> rise up from the water ?  
 In entering or leaving any water, did it hit any ice? No / Yes
43. Did it leave any traces of an impact or landing?  No / Yes  
 Did it produce a crater?  No / Yes What diameter? \_\_\_\_\_ ft. / m.  
 Did it leave a circular (ring-like) impression? No / Yes  
 What diameter was the outer ring? \_\_\_\_\_ ft. / m.  
 What diameter was the inner ring? \_\_\_\_\_ ft. / m.  
 Did it leave a filled circular depression? No / Yes  
 What diameter was the circle? \_\_\_\_\_ ft. / m.  
 Were there any groups of other impressions? No / Yes  
 Please describe their shape, size, number, and space apart.  
 \_\_\_\_\_  
 \_\_\_\_\_
44. Did you notice any damage to trees, brush, crops, or grass?  No / Yes  
 Broken branches / burnt branches or bark / wilted or burnt leaves /  
 burnt brush or crops / broken brush or crops / only grass damage  
 Did any damaged crops or grass appear fallen in one direction?  
 Outwards / inwards / clockwise / counter-clockwise / every way  
 Did any crops or grass appear discoloured / dried out ? / Or not?  
 If a crop was involved, what was it? \_\_\_\_\_  
 At what stage of growth was it? \_\_\_\_\_
45. Did you see anything go into, leave, or move inside the UFO?  
 No / Yes Please describe what you think you saw briefly.  
 \_\_\_\_\_  
 \_\_\_\_\_
46. How did it disappear from your view? Faded away in distance /  
 moved past the horizon / moved behind something / went in clouds /  
 disappeared going straight up / broke apart / light(s) went out /  
 vanished into thin air / lost in the stars / went under water /  
 you left the area / looked away and was gone when looked back /  
 Other \_\_\_\_\_
47. Did you see any aircraft before, during, or after you saw it?  
 (a)  No / Yes Before / during / after HELICOPTERS IN AREA  
 Did it appear to follow or chase the aircraft? No / Follow / Chase  
 FROM BORDEN AT  
 MEAFORD TANK RANGE

47. Did any aircraft appear to chase or follow it?  No / Follow / Chase  
(b) What type of aircraft was involved? Small private airplane / commercial propellar / commercial jet / military fighter jet / other military aircraft / helicopter / uncertain
48. Was there a camera available to take photographs?  No / Yes  
Was it your camera? No / Yes Did it have film? No / Yes  
If you have taken photographs, it is best to turn undeveloped film over to the R.C.M.P. when reporting the UFO, but if you turn over undeveloped film be certain to ask for a receipt.  
If photographs were taken of it, where can copies be obtained?
- 
49. Was there a tape recorder available to record any noises or your description of your observations?  No / Yes  
Was a tape recording made during the sighting? No / Yes  
Where could a copy of the recording be obtained?
- 
50. Were there any remains or residues found that may have come from it and were collected?  No / Yes / Yes but not collected  
Was there any 'Angel Hair' seen or collected? No / Yes  
Where could samples or any residues or remains be obtained?
- 
51. Were any photographs taken of an impact or landing site?  No / Yes  
Where could copies of these photographs be obtained?
- 
52. Were any photographs or other evidences collected by either government or civilian agencies?  No / Uncertain / R.C.M.P. / military / provincial police / local police / newspapers / Emergency Measures Office / Environment (federal or provincial) / National Research Council / radio or television station / university / planetarium / observatory / Other \_\_\_\_\_  
What did they collect? Film / recordings / residue / remains
53. Have you reported the sighting to any of these agencies?  
R.C.M.P. /  military / provincial police / local police / Emergency Measures Office / National Research Council / Environment (federal or provincial) / Transport (federal) / local airport / newspapers / radio or television stations / weather station / university / planetarium / observatory / local UFO group / Other \_\_\_\_\_
- 
- Do you know what a CIRVIS or MERINT report is? No /  Yes  
Did you make a CIRVIS or MERINT report?  No / Yes  
Did you receive a prompt reply? No / Yes  
Was the report concluded by their identification? No / Yes

54. What was your immediate reaction to seeing it? Aircraft landing  
lights on one in each wing - plane in a spin  
one light above the other.
55. What did you first think it was? AIR PLANE
56. Did it appear to be natural or artificial? Natural / Artificial
57. Did it appear: dangerous / hostile / curious about something /  
interested in you / indifferent to your presence? /  
Did you want to: avoid it / stay out of its way / approach it /  
get a better view / stay where you were?
58. Did you try to communicate with it? No / Yes  
How? \_\_\_\_\_  
Do you think it responded? No / Yes How? \_\_\_\_\_
59. Did you notice: any peculiar odours / heat / burning sensation /  
itching / stinging / numbness / dryness / static electricity /  
or mild electric shocks?  
Was this before, during, or after seeing it? Before / During / After
60. Did you experience any of the following symptoms? No / Yes  
Nausea / dizziness / faintness / sickness / drowsiness  
Are you aware if anyone else experienced these symptoms? No / Yes  
Did any animals show any signs of such symptoms? No / Yes  
What kind of animal? \_\_\_\_\_  
What symptom(s) did it show? \_\_\_\_\_  
Did your symptoms last more than an hour or a day?  
No / Yes, an hour / Yes, a day
61. What do you think it was now? TWO HELICOPTERS WITH ONLY WHITE  
LIGHTS
62. Have you seen anything like it before? No / Yes  
Within the last year? No / Yes Within the last month? No / Yes  
Have you ever reported UFOs before? No / Yes  
When? \_\_\_\_\_ To whom? \_\_\_\_\_  
Was it reported to: the R.C.M.P. / military / newspapers?
63. If you do not wish that your name and personal information be  
released to the public or news media the next page will be  
kept confidential. With your permission, a copy of this form  
will be sent to the Meteor Centre of the National Research  
Council where researchers sign a promise not to reveal names.  
Would you give permission for a full copy of this report to  
be sent to the Meteor Centre? Yes / No  
Would you give permission for a full copy of this report to  
be sent to other UFO researchers? Yes / No  
Would you give permission to use your name in publishing an  
account of this report? Yes / No
64. Date of answering this form's questions? Mar 22, 1980

65. Your name: D Rogers

66. Your postal address: Box 596  
Moored Out.

Postal code: N0H 1Y0

67. Your home address: Same

68. Your telephone number: 519. 538. 3670

69. Your age: 40 Under 12 / 13-19 / 20-29 / 30-39 /  
40-49 / 50-59 / 60-69 / 70 or over

70. Your sex: Male / Female

71. Do you wear eyeglasses or contacts? No / Glasses / Contacts  
Are you near-sighted or farsighted? No / Near-sighted / Farsighted  
Are you colour-blind or night-blind? No / Colour-blind / Night-blind  
Have you any difficulty with depth perception? No / Yes

72. Do you use a hearing aid? No / Yes  
Were you using it during the sighting? No / Yes

73. Had you taken any drugs or medication before the sighting?  
No / Yes How long before the sighting? \_\_\_\_\_  
Had you been drinking alcoholic beverages before the sighting?  
No / Yes How long before the sighting? \_\_\_\_\_

74. Have you ever been employed in one of these occupations? No / Yes  
Police / military / pilot / weather observer / engineer /  
scientist or teacher (what field) \_\_\_\_\_  
What is your present or last occupation? Farm Equip. Dealer.  
Are you retired? No / Yes

75. What would be the highest level of education you have had?  
Grade school / high school / trade school / community college /  
college or university / bachelor degree / post-graduate work  
Have you taken any courses or training in the following subjects?  
Astronomy / meteorology (weather) / physics / science / none

If you would give your permission to disclose your name or personal information, as indicated in question 63, would you be kind enough to sign the report here. Thank you.

Donald R. Rogers

Res Bureaux  
Box 1598  
Kingston, Ontario  
K7L 5C8 CANADA

DJR

I am a private pilot and have some idea of the height and speed of helicopters. This sighting appeared to be at the altitude of helicopters but the speed appeared twice as fast. There was only two white lights no red or green. The bottom light moved closer to the top one and went out or behind just before the lights ~~were~~ went out or disappeared.

C.F.B Borden had been doing exercises in Meaford that same day, with helicopters. The track these lights ~~were~~ were following would have been towards Borden. The time of sighting was between 7:00pm & 7:02pm (this is accurate). Borden should be able to verify if it was helicopters. I would like to know. That is why I showed them.

Don Rogers

NRC for  
 HERZBERG INSTITUTE of ASTROPHYSICS.  
 UFO REPORT

CFAO 71-6

**N80/25**

ENCL.
DIR TO <i>A. Cloude</i>
INDEXED BY <i>H104 B</i>
MAIN FILE CHARGED TO -

*Received  
 on Jan 7/80*

- A Date and time of sighting (GMT)  
*UNK*
- B Condition of sky (clear, cloudy, haze, etc).  
*UNK*
- C Identification of observer.  
*Mr Burke phone 705-692-3552*
- D Location of observer at time of sighting.  
*SW of HWY 17 approx 18 miles SW of Sudbury airport*
- E Identification of other persons also observing the UFO.  
*UNK*
- F Description of sighting (shape, colour, altitude, movement, number of UFOs, etc).  
*Red, green and blue object going back and forth, low in the sky, remained stationary for long periods of time, at other times looked like it would crash into trees*
- G Duration of observation.  
*UNK*
- H Any other relevant information.  
*Relayed from Toronto Centre to 23<sup>rd</sup> NR Street  
 To NRC at 030200Z Jan 80*

Reported by *Capt Dufour*  
 Address *S/D 23<sup>rd</sup> NR*  
 Telephone \_\_\_\_\_



ROYAL CANADIAN MOUNTED POLICE

GENDARMERIE ROYALE DU CANADA



"E" DIVISION

YOUR NO.  
VOTRE NO

OUR NO. 77/771  
NOTRE NO

R.C.M. Police,  
Box 417, Clinton, B.C.  
15 August 1977

**N80/26.**

Dr. W.R. DANNER  
Department of Geological Sciences  
University of British Columbia,  
Vancouver, British Columbia,

**IDENTIFIED AS A METEOR**

Dear Sir:

Re: Fireball Sighting - Clinton, B.C. 14-8-77

With reference to the captionally noted fireball sighting and our telephone conversation of this date, please be advised that we are able to supply the following information with regard to the sighting.

The first sighting was reported by a John MAYLOR of Vancouver, Phone No. 985-7356, who reported a bluish colored object in the sky at approximately 10:20 P.M. on the 14 August 1977 20 miles north of Cache Creek. The object was travelling in a northerly direction at that time, and was observed for only a very short time. The object was a constant brightness, and appeared somewhat brighter than the moon. The sky was clear at the time of the sighting, and no bursts were seen from the object. No sounds were heard from the object at all.

*note: Cache  
Creek is about  
25 miles north  
of Clinton.*

Two more persons reported sighting a reddish colored object, one sighting being 7 miles north of Clinton, and the other approximately 40 miles north of Clinton. These sightings were reported at approximately 10:25 P.M. Neither of these persons was able to determine altitude of the object, but both stated it had been travelling in a northerly direction and lasted only for a few seconds before it dissapeared out of sight.

A check with the Kamloops Airport revealed that they along with Williams Lake and Prince George Airports had reported seeing this fireball moving in a northerly direction about the time of our sightings. Further exact detail could not be obtained from the persons who witnessed this incident as they all reported this to the 100 Mile office, and left prior to further details being obtained. It is unknown who the last two persons reporting this matter are, and this is the reason their names have not been provided.

Should we be able to be of any further assistance in this matter, please do not hesitate to contact the writer.

Yours truly

*E. P. DeBalingard*  
(E. P. DeBALINGARD), Opl. POL  
i/c Clinton Detachment.

ROYAL CANADIAN MOUNTED POLICE - GENDARMERIE ROYALE DU CANADA

OTHER FILE REFERENCES: REF. AUTRES DOSSIERS:  <b>N 80/27</b>	DIVISION	DATE	RCMP FILE REFERENCES: REF. DOSSIERS GRC:  79-5253
	"K"	BOMAR06	
	SUB-DIVISION / SOUS-DIVISION	Red Deer	
	DETACHMENT - DETACHEMENT	Rocky Mountain House	

FILE
ENCL.
DIR TO <i>A. Gaudet</i>
INDEXED BY <i>H243</i>
MAIN FILE CHARGED TO <i>2</i>

RE: - OBJET:  
 Max ANDERSEN  
 U.F.O. Sighting Near Rocky Mountain House, Alberta  
 79 OCT 04

On 79 DEC. 17 the writer received confidential information from a person, that Max ANDERSEN and his family had sighted what they thought to be an unidentified flying object in the Crimson Lake area. The informant advised that Max ANDERSEN and his family were reluctant to report this matter, as they felt no one would believe them in the first place. ANDERSEN was contacted by the writer and he and his family agreed to give statements regarding this incident.

2. Attended the ANDERSEN residence and took statements from Max ANDERSEN, Mary ANDERSEN and Martha ANDERSEN. Their statements stated essentially that some time around the fifth of October, 1979, at approximately 9:00 or 9:15 P.M., they were watching T.V. in their house and their dog started barking outside. Martha ANDERSEN went and happened to look in the sky and saw a flashing light in the sky. She stated that it was a very bright white light that sloped down from the sky and was travelling from the southwest to the northwest in a straight line. The object was a constant glow but it seemed to revolve. It pierced the sky with a brighter light. They all stated that this bright light had what appeared to be a runner shoot off from it towards the ground. The light continued northward, seemingly at treetop level and then slowly sunk into the trees and come up again several times, hovering. They all stated they watched the light for an hour or more and then the light dissapeared. Max ANDERSEN claimed the light to be the size of a football field. Copies of the statements obtained in appendix "A" of this report.

3. Through investigations with the ANDERSEN's, it was learned that two other persons working at the Amerada Hess Gas Plant, northwest of Rocky Mountain House, saw lights in the sky on the same night but at a later time. These two persons were Rick Coley and Wally Fenc, both employed at Amerada Hess Gas Plant.

4. On 80 JAN 21 attended the residence of Wally Fenc and obtained a written statement from Fenc regarding this incident. Fenc related that it was in the early morning hours of the fifth of October, he was working the night shift at the gas plant which is located 12 miles north of Rocky Mountain House and the sky was clear except for a few streaks of light cloud

RE—OBJET

PAGE


2

Max ANDERSEN  
 U.F.O. Sighting Near Rocky Mountain House, Alberta  
 79 OCT 04

in the eastern sky. He claims that there was also a full moon. About 1:30 A.M. he saw an object moving in a west to east direction in the sky, seemingly quite parallel to earth. He then brought this to the attention of Rick Coley and they both watched the object until it disappeared which was a period of approximately two to three minutes. He stated the object was quite large and gave the impression of being quite low. It had five or six bright lights across it and a light of lesser brilliance to the lower front or perhaps preceding it. They could not advise any particular shape, but that it did seem quite large and they also stated that it was about the size of a football field. He stated that, for a period of time, it obscured the moon which would give it a form of mass. He claimed that he could not tell whether it was making any noise as the gas plant is quite loud and would drown out any noise that would come from the object. It finally disappeared over the horizon out of their sight. On 80 FEB 08, a statement was received from Rick Coley. Coley's Statement wasn't quite as detailed as that of Fenc's, however, he did substantiate basically what Fenc said in his statement. Both statements are contained in Appendix "A".

5. All of these persons interviewed seem to be reliable and trustworthy persons, that would not necessarily fabricate a story. Therefore, I feel whatever they did see, was very much in existence regardless of what it was.

"CONCLUDED HERE"

  
 (M.A.C.) S/SGT.  
 N.C.O. i/c RMHD

  
 (J.A. BROWN) Cst.  
 Rocky Mountain House Detachment

RE—OBJET

PAGE 3

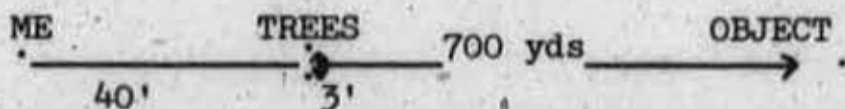
Max ANDERSEN  
 U.F.O. Sighting Near Rocky Mountain House, Alberta  
 79 OCT 04

Statement of Max ANDERSEN, Box 4 Rocky Mountain House,  
 Alberta. 79DEC17.

Date of siting approx. 3rd to 5th Oct. I was sitting in the dining room of the new house N.W. 14 Twp. 40 W. of 5th, reading the newspaper. At approx. 10:00 P.M. when my daughter Martha came over from the old house and wanted to know what this object in the air about tree top level was.

We viewed this object which had revolving lights flashing towards the ground. It would dart a small distance approx. 1000 ft. and then stop again. We opened the patio doors and listened for a specific sound and there was none, to be heard.

The object when it stopped I viewed between two trees approx. 3ft. apart and the light when it revolved touched both edges and it was about 700 yds away example.



The object moved from south to north and I saw it for approx. 15 to 20 mins. left to right.

Sgd: Max ANDERSEN

Wit: Cst. J. A. BROWN  
 79DEC17  
 2230 hrs.

RE - OBJET

PAGE

Max ANDERSEN  
U.F.O. Sighting Near Rocky Mountain House, Alberta  
79 OCT 04

4

Statement of Mary B. ANDERSEN, taken at Rocky Mountain House, Alberta.

Early October evening - I had gone to bed about 9 p.m. in our old house - daughter Martha was watching T.V. in the living room - in this same house. She called me - asking me - "if a plane goes through the sky - does a light flash?" - I said "no - why"? then I got up to look at what she was describing. We watched a somewhat revolving bluish - white light - hovering over the trees to the far end of our field. It moved toward the right over the trees - moving faster then slowing down to a standstill at times - We called Max who was over in the new house at this time. We three watched this light for half an hour or so. It eventually disappeared to the North West of our field.

Sgd: Mary B. ANDERSEN

Wit: Cst. J. A. BROWN  
79DEC17  
2230 hrs.

Max ANDERSEN  
U.F.O. Sighting Near Rocky Mountain House, Alberta  
79 OCT 04

Statement of Martha ANDERSEN, Rocky Mountain House,  
Alberta. 79DEC17.

In early October at approximately 9:00 - 9:15 p.m. I was watching T.V. in the house when the dog barked outside. I happened to look into the sky and saw a flashing light in the sky.

The light was a bright white light that sloped down from the sky from the south-west and continued northward in a straight line. The object was a constant glow but seemed to revolve and pierce the sky with a brighter light and a runner would shoot off it toward the ground.

The light continued northward - seemingly at treetop level and then it slowly sunk into the trees and came up again several times (hovering). I watched this light for about an hour and a half to two hours. The light then just disappeared.

The size of object was to me undeterminable in length.

Sgd: Martha ANDERSEN

Wit: Cst. J.A. BROWN  
79DEC17  
2230 hrs.

RE - OBJET:

PAGE

6

Max ANDERSEN  
U.F.O. Sighting Near Rocky Mountain House, Alberta  
79 OCY 04

Statement of Wally FENC taken at Rocky Mountain House,  
Alberta

In the early morning of October 5/1979 I was working the night shift at the Amerada gas plant approx. twelve miles north of Rocky. The sky was clear, except for a few streaks of light cloud in the eastern sky. There was also a full moon.

I was returning to the control room from a routine check of the office at approx. 1:30 A.M. when I saw an object moving in a west to east direction in the sky, seemingly quite paralel to earth.

My assistant, Rick Coley, was not far off so I ran to bring it to his attention. We both then watched the object until it dissapeared. From the time I first saw it until it dissapeared from view was approx. 2-3 minutes.

The object seemed to be quite large and also gave the impression of being quite low. It had five or six bright lights across it and a light of lesser brilliance and I discussed the object later and we couldn't remember, or perhaps didn't take note of any particular shape. We did agree that the object seemed quite large (he used the comparison, "the size of a football field", and we think it did obscure the moon on its passing.

When the object began to be obscured by the towers at the plant we ran to the eastern perimeter of the plant were we watched the bright lights turn to a fiery orange color with light streams of the same color. Occasionally in these light trails we would see balls of light of the same color. These lights seemed to grow and then explode. We could hear no noise from the object, but the plant process is quite loud and might have drowned any noise there might have been. The object seemed to drop slowly giving the impression that it went down just over the hills and not over the horizon.

When we could no longer see anything I called the Rocky R.C.M.P. to report the incident just in case it might have been a large airliner.

Sgd: Wally FENC  
November 19/1946  
Rocky Mountain House, Alberta  
845-2351

RE-OBJET:

PAGE

7

Max ANDERSEN  
U.F.O. Sighting Near Rocky Mountain House, Alberta  
80 FEB 04

Statement of J. R. COLEY (B: 16-4-59) taken at Rocky Mountain House, Alberta

Location - Amerada, Ferrier Gas Plant

Date - Oct. 6th/79

Time - 1:00 a.m.

What I saw - Three or four bright lights trailed by multicolored lights in four or five streaks. It's size was huge as it blocked out a big portion of the sky, moon and stars. A person couldn't tell the shape. The lights originated from the western horizon heading eastward. The bright lights in front seemed to burn out as it traveled east and multicolored lights seemed to be swirling and change colores. The colores were, white flame, blue, red, yellow and orange. The lights last for roughly two to two and half minutes.

Sgd: J. R. COLEY  
Box 1512 Rocky Mountain House  
Phone 845-3847 or 845-2494



Q\*

NRC DEE OTT

COMM SQN OTT

PUZ 022/14

REF OUB PUZ 023/13

CORRECTION

PAMA G TO READ

G. VERY BRIGHT WITH TAIL OF FLAME

\*  
NRC DEE OTT

N 80/28

IDENTIFIED AS POSSIBLE  
METEOR

V\*

NRC DEE OTT

5 YELLOWKNIFE JUN 14, 1978

NATIONAL RESEARCH COUNCIL  
OTTAWA ONT

GCIB291/4 ATTN: DR. P.M. MILLMAN FLWG MESSAGE RECEIVED FROM OUR FORT LIARD DETACHMENT. QUOTE "UNIDENTIFIED FLYING OBJECT SIGHTED 2000 HRS MOUNTAIN STANDARD TIME 78 JUN 13 FORT LIARD NWT. SKY CLEAR. BONIFACE SASSIE OBSERVED UNIDENTIFIED FLYING OBJECT FOR ABOUT 2 SECONDS OBJECT HEADING S.E. AT ESTIMATED HEIGHT OF 2 MILES WHEN IT EXPLODED IMMEDIATELY ABOVE FORT LIARD. OTHER KNOWN OBSERVERS ARE:

1. EDWARD DIAMOND 'CE'

2. PAULINE DIAMOND 'CE'

OBJECT REPORTED HAVING BRIGHT BLUE AND RED BURNING SPHERICAL NOSE LONG BRIGHT WHITE BODY LEADING TO 10' WHITE TAIL. ONE OBJECT ONLY. EXPLOSION OF SAME RESULTED IN A SPHERICAL CLOUD. NO DEBRIS. THUNDER HEARD 1 SECOND AFTER EXPLOSION. TRAJECTORY AT SLIGHT DOWNWARD ANGLE IN COMPARISON TO HORIZON. UNQUOTE

FOR FURTHER DETAILS, IF REQUIRED, FORT LIARD DETACHMENT MAY BE CONTACTED DIRECT THROUGH OPERATOR AT (403) 770-4221.

RCMPOLICE G DIVISION

YELLOWKNIFE NWT (TX:1034-45537)

\*  
NRC DEE OTT

T

Q\*

NRC DEE OTT

COMM SQN OTT

PUZ 022/14

REF OUB PUZ 023/13

CORRECTION

PABA G TO READ

G. VERY BRIGHT WITH TAIL OF FLAME

•  
NRC DEE OTT

V\*

NRC DEE OTT

5 YELLOWKNIFE JUN 14, 1978

NATIONAL RESEARCH COUNCIL  
OTTAWA ONT

GCIB291/4 ATTN: DR. P.M. MILLMAN FLWG MESSAGE RECEIVED FROM OUR FORT LIARD DETACHMENT. QUOTE "UNIDENTIFIED FLYING OBJECT SIGHTED 2000 HRS MOUNTAIN STANDARD TIME 78 JUN 13 FORT LIARD NWT. SKY CLEAR. BONIFACE SASSIE OBSERVED UNIDENTIFIED FLYING OBJECT FOR ABOUT 2 SECONDS OBJECT HEADING S.E. AT ESTIMATED HEIGHT OF 2 MILES WHEN IT EXPLODED IMMEDIATELY ABOVE FORT LIARD. OTHER KNOWN OBSERVERS ARE:

1. EDWARD DIAMOND 'CE'

2. PAULINE DIAMOND 'CE'

OBJECT REPORTED HAVING BRIGHT BLUE AND RED BURNING SPHERICAL NOSE. LONG BRIGHT WHITE BODY LEADING TO 10' WHITE TAIL. ONE OBJECT ONLY. EXPLOSION OF SAME RESULTED IN A SPHERICAL CLOUD. NO DEBRIS. THUNDER HEARD 1 SECOND AFTER EXPLOSION. TRAJECTORY AT SLIGHT DOWNWARD ANGLE IN COMPARISON TO HORIZON. UNQUOTE FOR FURTHER DETAILS; IF REQUIRED, FORT LIARD DETACHMENT MAY BE CONTACTED DIRECT THROUGH OPERATOR AT (403) 770-4221.

RCMPOLICE G DIVISION  
YELLOWKNIFE NWT (TLX1034-45537)

•  
NRC DEE OTT

T

ROYAL CANADIAN MOUNTED POLICE - GENDARMERIE ROYALE DU CANADA

RCMP  
GRC 6880

C 237  
REV. 1-4-66

OTHER FILE REFERENCES REF. AUTRES DOSSIERS:	DIVISION "E"	DATE 79-02-10	RCMP FILE REFERENCES REF. DOSSIERS GRC:  79/401
	SUB-DIVISION - SOUS-DIVISION District #1		
	DETACHMENT - DETACHEMENT Hope Highway Patrol		
RE OBJET:	Cst. L.M. LEYH #31349 - Fireball Sighting Hope, B.C. (HOPE DETACHMENT CASE)		79-01-31 (UNORG)  <b>N80/29</b>

*31/1/79.*

1. On 79-01-31 at 17:20 hrs. above noted member sighted a fireball while off shift in Hope Detachment Area. The weather conditions at the time of sighting were clear just before dusk. The location of the above noted member was on 3rd Avenue in front of the Overwaitea Grocery Store at Hope, B.C.

2. The color of the fireball was white to yellow with a white trail. It was located in the Northern sky to the east of Dog Mountain and was the size of a large star. The duration was approximately 2 seconds in length with no sound being emitted from the fireball. There were no other occurrences after the burnup of the fireball in the sky.

**IDENTIFIED AS A METEOR**

*L.M. Leyh*  
(L.M. LEYH) Cst.  
Hope Highway Patrol

DJPA

Subject: UFO | **NFO/80** | St. Laurent, 80-01-17

TO  FILE  DIRECT

20NR 1350-2000-4

0025

TO: NORAD, North Bay, Ont.

25 JAN 1980

I do not know why I have not written to you sooner about a UFO I saw in late 1978.

All I can say is that it keeps coming back to my mind. I doubt that this will be of much interest to you however I will give you the details. You may destroy or file this information.

DATE: either the weekend of the 25+26, Nov '78 or 2+3, Dec '78

TIME: approximately 15:30

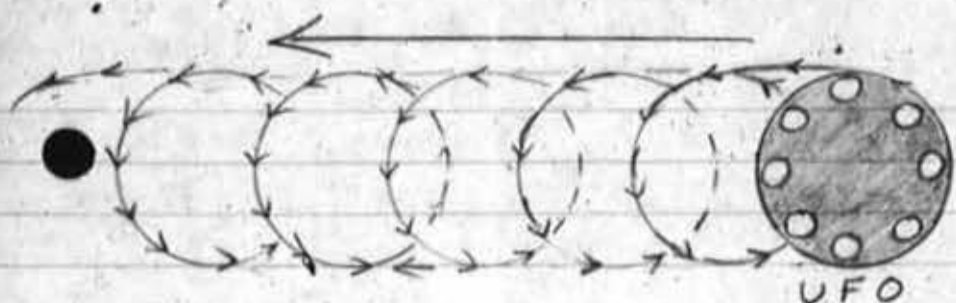
WEATHER: dull day - low hanging clouds

OBJECT: circular, of pewter coloring with either round windows or lights around edge.

I was sitting at our kitchen table, when I turned my head left to look outside. I saw a circular object roll across my line of vision. It rolled from right to left like a coin would roll (standing up) on a flat surface.

It was not spectacular like one sees on TV or in motion pictures, it just happened and I knew then as I know now that no one will believe me. I am not good at judging distance or height therefore I cannot even guess.

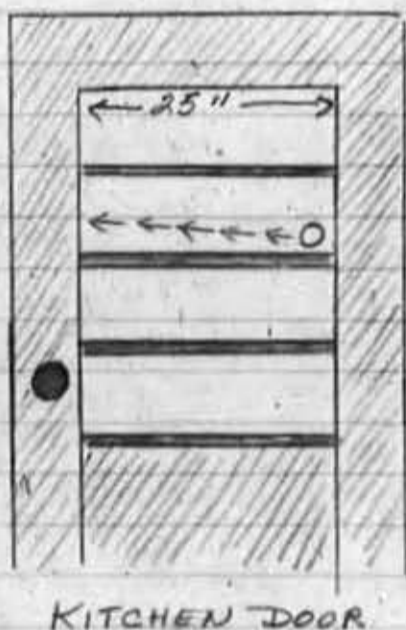
I have made a sketch (to the best of my ability) on the following page.



I cannot say if it was flat or round like a sphere, etc.

The small circular openings were bright white (like a white light).

If you were to ask me it's size I would have to say the size of a fifty cent piece glued to the window pane. In other words the size seen from the distance.



UFO seen through pane of glass.

WEST

DOOR  
X



EAST

Thank you,

M. A. Warren  
2042 rue Dupatis  
St. Laurent H4L 4B4  
Que.

WARREN, H. A.  
2042 RUE DEPATIE  
ST LAURENT QUE  
H4L 4K4



*NORAD - National Defence  
North Bay  
Ontario*

NRC DEE OTT

COMM SQN OTT

P07010/03

P, P 031925Z MAR 80

FM CFP OPS OTTAWA

TO RCCWC/NDOC OTTAWA

ZEN/NRC OTTAWA

BT

UNCLAS DOPS 336

NRC FOR HERZBERG INSTITUTE OF ASTROPHYSICS

SUBJ: UFO

A. 1000-1200 HRS DURING PAST YEAR

F. CLEAR

C. MR M VILLENEUVE, CONSTANCE BAY, OTTAWA, ONT  
R32-1031.

D. CONSTANCE BAY

E. FAMILY MEMBERS AND NEIGHBOURS

F. FLASHING RED, GREEN, YELLOW LIGHTS (2), OBSERVED  
IN NTH EAST DIRECTION OVER HILLS-STEADY WHEN  
OBSERVED THRU TELESCOPE SEEN AS ROUND OBJECT  
WITH LINES GOING THRU IT AND COLOURS NOT APPARENT

G. 2 TO 3 HRS IN EVENINGS.

H. OBSERVER HAS NOTICED THESE LIGHTS OVER

PAGE 2 RCCPUFA 0057 UNCLAS

PAST YEAR BUT DID NOT KNOW WHO TO REPORT TO

BT

NRC DEE OTT

COMM SQN OTT

W80/31



**McGill  
University**

Department of Philosophy  
Samuel Bronfman Building - 4

FILE
ENCL.
DIR TO <i>(A Claude)</i>
INDEXED BY <i>#21 '80</i>
MAIN FILE CHARGED TO -

February 8, 1980.

*N.80/32*

Atmospheric & Satellite Service  
National Research Council  
Ottawa, Ontario

Dear Sirs:

Bright Object in the Sky.

I am writing because I thought the following eyewitness report might be of interest to someone. Dr. Sverre Orvig of McGill felt that you would be the logical recipient.

At 6:38 p.m. on Wednesday, January 2, 1980 in the sky north of Pointe à Pitre, Guadeloupe going E to W (not falling - trajectory parallel to the earth's surface) a bright object (white) moving quickly. A piece broke off, stayed behind, burnt out, and then the whole was extinguished.

**IDENTIFIED AS POSSIBLE  
METEOR**

Yours sincerely,

*Storrs McCall*

Storrs McCall.

*Ack'd  
19/2/80  
[Signature]*

c.c. Dr. Sverre Orvig  
Faculty of Science

FEB 10 8 30 AM 1980

Postal address: 1001 Sherbrooke Street West, Montreal, PQ, Canada H3A 1G5



VV

PP RCCPIA

DE RCCBN 0001 0270222

ZR UUUU

P R 270140Z JAN 80

FM CFB OPS TRENTON

TO RCCWC/NDOCOTTAWA

INFO RCCPIA/NRC OTTAWA ✓

BT

UNCLAS BOPS 317

NRC FOR RADIO AND ELECTRICAL ENGINEERING DIVIION

SUBJ: UFO REPORT

A. 270050Z JAN 80

B. CLEAR

C. CECIL PAUL, BAYVIEW ESTATES, RR2 TRENTON ONTARIO, TELE 392-6011

D. FRANKFORD ONTARION (NEW BRIDGE)

E. MRS PAUL

F. STEADY BRIGHT YELLOW LIGHT, MOVEMENT BOTH HORIZONTAL AND VERTICAL.

DROPPED OUT OF SIGHT BEHIND HILLS. DID OT APPEAR TO BE AN AIRCRAFT

G. 25 MINUTES

H. N/A

BT

#0001

764 COMM SQN  
COMM FAC CFB  
OTTAWA

JAN 27 02 41 '79

FILE
ENCL.
DIR. TO <i>A. Clancy</i>
INDEXED BY <i>1181 B</i>
MAIN FILE CHARGED TO:

U80/33

JAN 31 1 11 PM '80

VV CVA010RBA000QNA007

UU

PP RCCPIA

DE RCCBN 0001 0270222

764 COMM SQN  
COMM FAC CFB  
OTTAWA

ZR UUU

P R 270140Z JAN 80

JAN 27 02 41 '79

FM CYB OPS TRENTON

TO RCCWC/NDOCOTTAWA

INFO RCCPIRA/NRC OTTAWA ✓

BT

UNCLAS BOPS 317

NRC FOR RADIO AND ELECTRICAL ENGINEERING DIVISION

SUBJ: UFO REPORT

A. 270050Z JAN 80

B. CLEAR

C. CECIL PAUL, BAYVIEW ESTATES, RR2 TRENTON ONTARIO, TELE 392-6011

D. FRANKFORD ONTARIO (NEW BRIDGE)

E. MRS PAUL

F. STEADYBRIGHT YELLOW LIGHT, MOVEMENT BOTH HORIZONTAL AND VERTICAL.

DROPPED OUT OF SIGHT BEHIND HILLS. DID NOT APPEAR TO BE AN AIRCRAFT

G. 25 MINUTES

H. N/A

BT

#0001

NNNNM

\*  
NRC DEE OTT

N80/34

M\*  
NRC DEE OTT

COMM SON OTT

PIZ004/28

P 280314Z JAN 80

FM CANADIAN FORCES BASE OPERATIONS CENTER SHEARWATER NS  
TO NATIONAL DEFENSE OPERATIONS CENTER OTTAWA

INFO NATIONAL RESEARCH COUNCIL OTTAWA (NRC)

FOPS 2338

NRC FOR HERZBERG INSTITUTE OF ASTROPHYSICS

SUBJECT: UFO REPORT

REF: CFAO 71-1 ART 11 REPORTING-UFO'S

A. 280115Z JAN 80

B. SKY CLEAR

C. OBJECT SIGHTED BY NINE YEAR OLD SON OF MR JIM CROSS, 6 SPIDER LAKE  
ROAD, WAVERLY, N.S. PHONE 435-3890. SIGHTING REPORTED BY MRS BAKER,  
VISITING AT THE CROSS RESIDENCE

D. IN YARD, OUTSIDE HOUSE

E. FIVE PEOPLE AT RESIDENCE OF MR. DOUG GREEN, 3 SPIDER LAKE ROAD  
FL BOY SIGHTED A PURPLISH GLOWING OBJECT DESCEND WHICH APPEARED TO  
LAND IN THE WOODS ACROSS THE ROAD BEHIND THE GREENS RESIDENCE

G. TWO OR THREE MINUTES

H. THIS INFORMATION PASSED TO DARTMOUTH POLICE DEPT

\*  
NRC DEE OTT

RADIO RECORDS M-50

JAN 30 8 30 AM '80

\*  
NRC DEE OTT

U\*

NRC DEE OTT

COMM SON OTT

PUZA04/30

P 300318Z JAN 80

FM CFB OPS TRENTON

TO NDOC OTTAWA

NRC OTTAWA

EOPS 343

NRC FOR RADIO AND ELECTRICAL ENGINEERING DIVISION

SUBJ: UFO REPORT

A: 300120Z JAN 80

F. VERY CLEAR

G. ZEKE TRELOSNAK RR ELDORADO

D. 10 MILES NORTH OF MADOC HIGHWAY 62.

E. ROBERT EMTEY SAME ADDRESS

F. VIVID WHITE LIGHT WITH ALTERNATE RED/GREEN LIGHTS. WITNESS STATED

HE WATCHED IT FOR AT LEAST 1/2 HOUR BUT COULD NOT GIVE EXACT TIME.

HE SAID IT WAS NOT AN AIRCRAFT, BECAUSE HE HAD NOT HEARD IT PASS. HE

LOST SIGHT OF IT BEHIND A RIDGE TO THE WEST.

G. REPORTED AS QUOTE AT LEAST ONE HALF HOUR UNQUOTE

TEXT ENDS

\*  
NRC DEE OTT

COMM SON OTT

N80/35



ROYAL CANADIAN MOUNTED POLICE / GENDARMERIE ROYALE DU CANADA

OCCURRENCE REPORT / RAPPORT D'INCIDENT

*see N80/34*

OCCURRENCE NO. / INCIDENT N°	FILE NO. / DOSSIER N°					
80-18	N80/36					
TIME / HEURE	DATE					
21:05 hrs	80 JANUARY 21					
PHONE NO. / N° DE TELEPHONE						
<table border="1"> <tr><td>FILE</td></tr> <tr><td>ENCL.</td></tr> <tr><td>DIR. TO <i>A. Claude</i></td></tr> <tr><td>INDEXED BY <i>18-20</i></td></tr> <tr><td>MAIN FILE CHARGED TO:</td></tr> </table>		FILE	ENCL.	DIR. TO <i>A. Claude</i>	INDEXED BY <i>18-20</i>	MAIN FILE CHARGED TO:
FILE						
ENCL.						
DIR. TO <i>A. Claude</i>						
INDEXED BY <i>18-20</i>						
MAIN FILE CHARGED TO:						

DETACHMENT - DETACHEMENT	
Morse Detachment	
NAME - NOM	
Mrs. Ethel HOLDERBEIN	
ADDRESS - ADRESSE	
Morse, Saskatchewan	
LOCATION OF OCCURRENCE - LIEU DE L'INCIDENT	
#1 Highway, west of Morse, Saskatchewan	
DETAILS TAKEN BY - DETAILS NOTES PAR	MEMBER DETAILED - MEMBRE CHARGE DE L'AFFAIRE
Cpl. FINLEY	Cpl. FINLEY

"FLYING COLORED OBJECTS"

1. C/N called 50 Radio and advised that she had just observed a object flying west along #1 Highway towards Herbert It was displaying yellow, red, green and blue flashing lights and was reporting this for information purposes. She advised that Tom and Terry WILSON, who live on the farm three miles east of Morse, had observed this similar object between 20:00 and 21:00 hours every night since last Thursday. Recorded for information purposes.

CONCLUDED HERE

(C.B.I.), Sgt.

*Jan.*

(R.C. FINLEY), Cpl.

jm

*Comply with OR MAN (H.Q.) 1.3.E.22*  
*50-01-24. message # 10 sent to National Research Council*  
*Meteor Centre, Ottawa*  
*R.C.F.*

INVESTIGATOR'S SIGNATURE / SIGNATURE DE L'ENQUÊTEUR		COMPLAINANT ADVISED OF ACTION TAKEN / LE PLAIGNANT A ETE INFORME DES MESURES PRISES		DATE					
NO NOT SCORE ASSISTANCE CASES - LEGGER ENTRY ONLY / OMETTRE LES CAS D'AIDE - LES INSCRIRE DANS LE DIAR PLANS SEULEMENT		OFFENCES CLEARED / INFRACTIONS CLASSEES		PERSONS CHARGED / PERSONNES INCULPEES					
CLASSIFICATION	REPORTED OR FROM TO POLICE / COMMUNIQUE A LA POLICE DU ZONE/LE OFFICER	ACTUAL / REALITE	BY CHARGE / PAR QUI EN ACCUSATION	OTHERWISE / AUTREMENT	ADULTS / ADULTES		JUVENILES / JEUNES GENS		NORMAL / NORMAL
					MALE / HOMME	FEMALE / FEMME	MALE / HOMME	FEMALE / FEMME	
					7	8	9	10	11

C-328 (4/78) 7530-31-038-3173



DETACHMENT INVESTIGATION REPORT  
 RAPPORT D'ENQUÊTE DU DÉTACHEMENT

Occurrence No. Incident N <sup>o</sup> 80-18	File No. - Dossier N <sup>o</sup>
--	-----------------------------------

Re: - Objet: Ethel HOLDERBEIN - Complaint of Flying Colored Objects Page Two

Date & Time Date & heure	Details - Détails
80 JAN 24	<p>2. I attended the Herb HOLDERBEIN residence in Morse and obtained the attached statement covering the sightings of this bright colored object by Ethel HOLDERBEIN. She is believed to be a reasonably reliable witness in this case. I also attended the Tom and Terry WILSON farm, 3 miles east of Morse, Sask. and obtained the attached statement in which they describe what they saw. They were unable to give any accurate altitude for the movement of this object, however, what they saw has been recorded for information purposes. Tom and Terry WILSON are believed to be reliable.</p>
	<p>3. Mrs. HOLDERBEIN advised me that she had contacted an observatory in Regina and they advised that what had been observed may have been the planet Venus. A copy of this report forwarded to National Research Council, Planetary Science Section, 100 Sussex Drive, Ottawa, Ontario K1A 0R6. Reported for information purposes.</p>
	<p>CONCLUDED HERE</p>
	<p>(C.B.I.), Sgt. (R.C. FINLEY), Cpl. i/c Det.</p>
	<p>jm</p>
	<p>Investigator's Signature Signature de l'enquêteur</p>

Approved by - Approuvé par	Date	Reviewed by - Révisé par	Date
----------------------------	------	--------------------------	------

Statement of Terry WILSON (B: 16 SEP 51) of Box 206, Morse  
Saskatchewan taken on 80JAN24 at 14:45 hours

The first time I noticed the flying object it was 20:00 hours Thursday 80JAN17. It was directly above our farm, and a little bit to the southwest. Then a few minutes later it was above three farm lights about 10 - 12 miles south of Morse, Saskatchewan. It had come down considerably. It was a red color and it exploded, turned to yellow then to green and blue. That night was the only time I had seen the blue. Then it faded off to the west. By about 20:25 hours it was gone completely. The first couple of nights it did the same thing.

It was a very similar pattern to its' movement every night from 80JAN17 to 80JAN21.

On 80JAN22, Tom, my husband, saw it to the southwest, then it disappeared at about 19:20 hours. It just lasted a few seconds. Then I saw it to the southeast for a couple of seconds then it went out. The next time I saw it was about 20:15 hours. We saw it until 21:00 hrs. when it faded out to the west.

On 80JAN23 we saw it straight up to the southwest of our farm at about 19:30 hours. We only noticed it for about half a minute, then it was gone.

WITNESSED: (R.C. FINLEY), Cpl.  
(Original Signed)

SIGNED: Terry WILSON  
Tom-D. WILSON  
(Original Signed)

jm

Statement of Ethel HOLDERBEIN (B: 02SEP23) of Box 428, Morse,  
Saskatchewan taken on 80JAN24 at 14:00 hours

I did see the object the night before I phoned you on 80JAN21. I was out at Terry WILSON'S farm and she pointed it out to me. It was very faint in the west and it looked like a tiny colored light. I thought maybe it was a plane that night. This was just before 21:00 hours, maybe 20:45 hours.

The next, 80JAN21, Terry WILSON phoned me and told me it was out in the west again. This was about 20:40 or 20:45. I watched it for about five minutes. It was going west from Morse off into the distance, and it just faded out to the west until we couldn't see it anymore. It was clear that night.

The next night Herb and I were out at Tom and Terry WILSON'S farm three miles east of Morse. It was about 20:00 hours when we saw the same light. I saw it as red, yellow and green and white, but mostly red. It was just before 21:00 hours about 20:50 hours when it faded out to the west again.

It looked more oval than completely round. The light kept changing in a pulsing fashion.

WITNESS: (R.C. FINLEY), Cpl.  
(Original Signed)

SIGNED: Ethel HOLDERBEIN  
(Original Signed)

jm





ACADIA UNIVERSITY  
WOLFVILLE, NOVA SCOTIA, CANADA B0P 1X0

DEPARTMENT OF GEOLOGY

FILE
ENCL
DIR TO <i>(A. Claude)</i>
INDEXED BY <i>#4313</i>
MAIN FILE CHARGED TO <i>me</i>

07 February 1980

Meteor Centre  
National Research Council  
Montreal Road  
Ottawa, Ontario

*N80/37*  
*see N80/16*

Dear Sirs:

Enclosed is a rather interesting report on a  
U.F.O. Sighting forwarded for your action.

Yours truly,

*R. H. MacNeill*

R. H. MacNeill  
Associate Committee  
on Meteorites

RHM/lac  
Enclosure

*RECEIVED*

*OFFICE*



ROYAL CANADIAN MOUNTED POLICE / GENDARMERIE ROYALE DU CANADA

OCCURRENCE REPORT / RAPPORT D'INCIDENT

OCCURRENCE NO. / INCIDENT N°		FILE NO. - DOSSIER N°
DETACHMENT - DETACHEMENT		TIME / HEURE
NAME - NOM		DATE
ADDRESS - ADRESSE		PHONE NO. - N° DE TELEPHONE
LOCATION OF OCCURRENCE - LIEU DE L'INCIDENT		
DETAILS TAKEN BY - DETAILS NOTES PAR	MEMBER DETAILED - MEMBRE CHARGE DE L'AFFAIRE	TYPE OF OFFENCE - GENRE D'INFRACTION

80-0104  
Bridgewater Detachment  
6:20 PM  
80-01-12  
Elwood Feindl  
3-9722  
New Canada, Lun. Co., N.S.  
Same  
Cat. Wagg  
Cat. Wagg  
Assistance

Received call from the above noted person advising that for a period of approximately 1 hour they observed a U.F.O. It was first sighted at Union Square by Elwood Feindl and Louine Feindl and followed then for one hour - all the way to New Canada. Feindl contacted Max Meisner and Glenda Meisner who came over at 6:30 P.M. and they all watched it. They got in Feindl's vehicle and drove north on Sarty Road and U.F.O. followed them again. It was a triangular shape (in daylight looked like highly polished metal and in dark was huge white light.

U.F.O. was approximately 1000 - 2000 feet above Feindl's house and vehicle

Before dark there was a black streak coming to a point running beside the U.F.O.

U.F.O. was estimated as being nearly as big as the moon with red and green rays .

*Jan. 80.*

INVESTIGATOR'S SIGNATURE / SIGNATURE DE L'ENQUETEUR		DATE	COMPLAINANT ADVISED OF ACTION TAKEN / LE PLAIGNANT A ETE INFORME DES MESURES PRISES		DATE							
<i>[Signature]</i>		<i>800112</i>			<i>800112</i>							
DO NOT SCORE ASSISTANCE CASES - LINGER ENTRY ONLY / NE PAS MARQUER LES CAS D'ASSISTANCE - LES ENTRIES DOIVENT ETRE EN COURS DE LITIGES		OFFENCES CLEARED / INFRACTIONS CLASSEES		PERSONS CHARGED / PERSONNES INCLUEES		JUVENILES / JEUNES GENS						
CLASSIFICATION	REPORTED TO MOUNTED POLICE / COMMUNIQUE A LA POLICE DU MONTED	UNFOUNDED - 2443 / FONDUE	ALL OTHERS / AUTRES	OTHERWISE / AUTREMENT	MALE / HOMME	FEMALE / FEMME	MALE / HOMME	FEMALE / FEMME	ADULTS / ADULTES	JUVENILES / JEUNES GENS	ADULTS / ADULTES	JUVENILES / JEUNES GENS
	3	3	4	5	7	8	9	10			11	

C-138 (4/78) 7500-21-03K-3173

PP RCCWC

DE RCWDG 0042 0352229

ZNR UUUUU

P 042140Z FEB 80

M CFB OPS EDMONTON

TO NDOC OTTAWA

BT

UNCLAS OPS 187

SUBJ: UFO REPORT

A. 030030Z FEB 80

B. CLEAR

C. DONNA WILLITT, NO. 33-11107-127 STREET, EDMONTON

455-1277

D. ON SECONDARY ROAD 7 MILES NORTH OF WILDEWOOD ALBERTA.

E. 3 FRIENDS

F. AN OVAL SHAPED OBJECT SILVER ON TOP WITH A BLACK UNDERSIDE, A STEADY BLUE LIGHT ON RIGHT SIDE AND A STEADY RED LIGHT ON LEFT SIDE, APPEARED TO FLOAT IN AIR AT

TELEPHONE POLE LEVEL ABOVE PICK-UP TRUCK IN WHICH PARTY WAS SLOWLY DRIVING. NO NOISE WAS HEARD. OBJECT TRAVELLED SLOWLY OVER THE TRUCK IN A SOUTH EAST DIRECTION. WHEN TRUCK TURNED AROUND TO FOLLOW THE OBJECT ANOTHER OBJECT WITH SIMILAR LIGHTS APPEARED TO FLY BENEATH THE FIRST OBJECT FROM WEST TO EAST AND THEN

PAGE 2 RCWDG 0042 UNCLAS

MOVED AWAY IN A NORTH WEST DIRECTION. AT THIS TIME A FLASHING WHITE LIGHT APPEARED IN THE MIDDLE OF THE FIRST OBJECT

G. APPROX 20 MINUTES

H. NIL

BT

EO519

*NRC for Herzberg Institute of Astrophysics*

*NDAC*

FILE	(4712-5)
ENCL	290
DIR TO	A. Clado
INDEXED BY	5
MAIN FILE CHARGED TO	

*NSO/38*

**CORRECTED COPY  
DESTROY ALL  
OTHERS**

036 04 5 419  
OPERATIONAL DIVISION

FEB 22 11 00 AM '80  
RECEIVED

NNNNVV AVA008 UU

PP RCCWC

DE RCWDG 0059 0352323

ZNR UUUUU

P 042320Z FEB 80

FM CFB OPS EDMONTON

TO NDOC OTTAWA

BT

UNCLAS OPS 189

SUBJ: UFO REPORT

REF: OPS 187 042140Z FEB 80

A. 030730Z

B. CLEAR

C. K. DASH-11107-127 ST APT 33 455-1277

D. WEST OF CITY, PERSONS WERE IN A VEHICLE

E. 3 OTHER OCCUPANTS IN VEHICLE - AS PER REF

F. OBJECT WAS ROUND AND FLAT (NOT THICK IN CENTRE AS A SAUCER), HAD RED LIGHTS ON ONE SIDE, BLUE ON OPPOSITE, HOVERED OVER A FIELD AT LOW ATTITUDE, OBJECT MOVED TOWARDS AND WENT OVER VEHICLE: OCCUPANTS HAD EXITED TO VIEW. SECOND OBJECT FOLLOWED AS IF CHASING FIRST OBJECT - IT HAD BRIGHT WHITE LIGHT (STEADY): BOTH OBJECTS MOVED IN RANDOM FASHION IN GENERAL DIRECTION FROM WEST TO SOUTH

G. APPROX 15 MINUTES

H. NO SOUND WERE HEARD

BT

0059

036 00 15 '80

N80/39

NDOC

036 01 16 '79

OPERATIONAL FILE

NNNN  
NRC OTT

EXTERNAL D OTT

NRC OTT

COMM SQN OTT  
PUZ004/04

P 040500Z FEB 79  
FM 22 NRHQ NORTH BAY  
TO NRC OTTAWA  
BT

UNCLAS 22NRCC 001  
FOR HERZBERG INSTITUTE OF ASTROPHYSICS  
SUBJ: UFO REPORT

A. 040400Z

B. CLEAR

C. MR BRYAN CROWDER, 10 SINCLAIR, PERTH, ONT, 613-267-2809

D. APPROXIMATELY 200 MILES. ESE PERTH

E. WIFE, SAME ADDRESS

F. BRIGHT RED AND GREEN, FLASHING LIGHTS

G. TWO TO THREE WEEKS

H. OBSERVED THROUGH BINOCULARS

BT

NRC OTT

COMM SQN OTT

*A Claude*

*N80/40*

FEB 4 8 25 AM '79

SECRET  
NRC SECURITY OFFICE  
RECEIVED

M\*  
NRC OTT

COMM SQN OTT  
PUZ005/04

P 040730Z FEB 80  
FM CFB OPS TRENTON  
TO RCCWC/NDOC OTTAWA  
RCCPIRA/NRC OTTAWA  
BT

UNCLAS BOPS 410  
NRC FOR RADIO AND ELECTRICAL ENG DIV  
SUBJ: UFO REPORT

A. 040400Z FEB 80  
B. SCATTERED CLOUD

C. OPS RECEIVED PHONE CALL FROM MR KEN WOODCOCK 2 TRIPP AVE BELLEVILLE  
ONT. PH 966-5027 AT 0435Z

D. WEST SIDE OF BELLEVILLE AT ABOVE ADDRESS

E. CFB TRENTON TOWER B STAND PUT PRUDHOMME

F. BRIGHT WHITE OBJECT IN SKY REMAINING STATIONARY BUT CHANGING COLOB  
FROM WHITE TO RED. OBJECT OBSERVED TO THE EAST OF BELLEVILLE

G. HAD BEEN OBSERVING IT FOR 35 MINUTES AND OBJECT STILL THERE AS  
WE TALKED ON PHONE

H. D. OPS. 0 CALLED TRENTON TOWER WHO VERIFIED THAT THE OBJECT WAS  
THERE ABOUT 30 DEGREE ABOVE HORIZON AS DESCRIBED. AFTER DISCUSSION,  
WITH MET OFFICER D. OPS. 0 BELLEVILLE IT MAY BE THE PLANET MARS

BT

NRC OTT

COMM SQN OTT

*W. Clante*

*W80/41*

FEB 10 8 25 AM '80  
RECEIVED  
NRC RECORDS OFFICE  
OTTAWA

HNNNVV CVA175 LDA069TQA038 UU

RR RCCPIRA

DE RCECL 0019 0381847

ZNR UUUUU

R 071800Z FEB 80

FM CPE CHATHAM

TO RCCWC/NDOC OTTAWA

INFO RCCPIRA/NATIONAL RESEARCH COUNCIL CANADA -

BT

UNCLAS BATCO 09

NRC FOR ELECTRICAL ENGINEERING DIVISION

SUBJECT: UFO REPORT

REF: CFAO 71-1

A. 2345Z 06 FEB 80

B. 2300Z SCATTERED CLOUD VISIBILITY 15 MILES

C. MISS MARLYN WARD AND MISS BETTY WARD, P.O. BOX 54, R.R. 1

REDBANK, N.B. TEL NO. 836-7650

D. IN VEHICLE BETWEEN SILIKERS AND RED BANK

E. NIL

F. OBJECT APPEARED TO BE DIAMOND SHAPED, WITH GREEN LIGHTS. OBJECT FIRST APPEARED ABOVE TREES ON SIDE OF ROAD AT ESTIMATED HEIGHT OF 125 FEET. OBJECT FOLLOWED THE AUTOMOBILE FOR APPROXIMATELY FIVE MINUTES, CAR ACTED STRANGE (RAN ROUGH)

G. FIVE MINUTES

PAGE 2 RCECL 0019 UNCLAS

H. DRIVER ROLLED CAR WINDOW DOWN, BUT DID NOT STOP THE CAR. OBJECT MADE NO NOISE. AFTER APPROX FIVE MINUTES FLEW OFF

BT

#0019

H.I.A.

76- COMM. SERV  
COMM FAC DEB  
OTTAWA

FEB 7 19 56 '80

W80/42

FILE	(4712-5)
ENCL	
DIR TO	A. Clowdy
INDEXED BY	#457
MAIN FILE CHARGED TO	

FEB 13 10 50 AM '80  
SURVEY DIV  
N.B. C. RESEARCH OFFICE

NNNNVV CVA175 LDA069TQA038 UU

75- COMM SON  
COMM FAC CFB  
OTTAWA

FEB 7 19 56 '80

R RCCPIRA

DE RCECL 0019 0301847

ZNR UUUUU

R 071800Z FEB 80

FM CFB CHATHAM

TO RCCWC/NDOC OTTAWA

INFO RCCPIRA/NATIONAL RESEARCH COUNCIL CANADA -

BT

UNCLAS BATCO 09

NRC FOR ELECTRICAL ENGINEERING DIVISION

SUBJECT: UFO REPORT

REF: CFAO 71-1

A. 2345Z 06 FEB 80

B. 2300Z SCATTERED CLOUD VISIBILITY 15 MILES

C. MISS MARLYN WARD AND MISS BETTY WARD, P.O. BOX 54 R.R. 1

REDBANK, N.B. TEL NO. 836-7650

D. IN VEHICLE BETWEEN SILIKERS AND RED BANK

E. NIL

F. OBJECT APPEARED TO BE DIAMOND SHAPED, WITH GREEN LIGHTS. OBJECT

FIRST APPEARED ABOVE TREES ON SIDE OF ROAD -AT ESTIMATED HEIGHT OF

125 FEET. OBJECT FOLLOWED THE AUTOMOBILE FOR APPROXIMATELY FIVE

MINUTES, CAR ACTED STRANGE (RAN ROUGH)

G. FIVE MINUTES

PAGE 2 RCECL, 0019 UNCLAS

H. DRIVER ROLLED CAR WINDOW DOWN, BUT DID NOT STOP THE CAR. OBJECT

MADE NO NOISE. AFTER APPROX FIVE MINUTES FLEW OFF

BT

#0019

FEB 13 19 52 AM '80  
2020X 11116  
NRC COMMUNICATIONS OFFICE  
RECEIVED



15- COMM-50N  
COMMEAC CFB  
OTTAWA

NNNNV CVA179 RBA086CLA007

FEB 8 19 07 '80

PP RCCPIRA

DE RCCBE 0003 0391645

ZNR UUUUU

P R 081512Z FEB 80

FM CANADIAN FORCES STATION LOWTHER

TO RCCWC/NATIONAL DEFENCE OPERATIONS CENTER OTTAWA

INFO RCCPIRA/NATIONAL RESEARCH COUNCIL OTTAWA ✓

BT

UNCLAS GEOPSO 007.

NRC FOR HERZBERG INSTITUTE OF ASTROPHYSICS

SUBJ: UFO REPORT

A. 08 FEB 0139Z FIRST SIGHTING BY MR EARL SUTLEY OF MOONBEAM, ONT.

HOME PHONE: (705) 367-2362

08 FEB: 0400Z SECOND SIGHTING BY MR ANTONI BROOK OF 17 LENARD ST

MOONBEAM, ONT. HOME PHONE: (705) 367-2398

B. CLEAR

C. REF A ABOVE

D. BOTH OBSERVERS AT MOONBEAM ONT

E. NA

F. WHITE LIGHT (CHANGING COLOR) GREEN LIGHT ON BOTTOM, RED LIGHT ON TOP  
TOP RED LIGHT WAS FLICKERING.

ALT: APPROXIMATELY 15,000 FT. <sup>HEADING IN</sup> ~~HEADING~~ WESTERLY DIRECTION

G. 4.5 HRS

H. OBJECT LAST SEEN HEADING NNW FROM KAPUSKASING

BT

~~CVA FT. HEADING IN~~

#0003

N80/43

764 COMM SQN  
COMMFAC CFB  
OTTAWA

NNNNVV CVA179 RBA286CLA007

FEB 8 19 07 '80

PP RCCPIRA

DE RCCBE 0003 0391645

ZNR UUUUU

P R 081512Z FEB 80

FM CANADIAN FORCES STATION LOWTHER

TO RCCWC/NATIONAL DEFENCE OPERATIONS CENTER OTTAWA

INFO RCCPIRA/NATIONAL RESEARCH COUNCIL OTTAWA ✓

BT

UNCLAS GEOPSO 007

NRC FOR HERZBERG INSTITUTE OF ASTROPHYSICS

SUBJ: UFO REPORT

A. 08 FEB 0139Z FIRST SIGHTING BY MR EARL SUTLEY OF MOONBEAM, ONT.

HOME PHONE: (705) 367-2362

08 FEB: 0400Z SECOND SIGHTING BY MR ANTONI BROOK OF 17 LENARD ST

MOONBEAM, ONT. HOME PHONE: (705) 367-2398

B. CLEAR

C. REF A ABOVE

D. BOTH OBSERVERS AT MOONBEAM ONT

E. NA

F. WHITE LIGHT (CHANGING COLOR) GREEN LIGHT ON BOTTOM, RED LIGHT ON  
TOP. RED LIGHT WAS FLICKERING.

ALT: APPROXIMATELY 15,000 FT. <sup>HEADING IN</sup> ~~HEADING~~ WESTERLY DIRECTION

G. 4.5 HRS

H. OBJECT LAST SEEN HEADING NNW FROM KAPUSKASING

BT

~~C WA FT. HEADING IN~~

#0003 -

16- COMM-508  
COMM-FAC-258  
OTTAWA

Feb 10 05 54 '80

FILE
ENCL
DIR TO <i>A. Clante</i>
INDEXED BY <i>HITS</i>
MAIN FILE CHARGED TO -

NNNNVV CVA029APA053

UU

PP RCCPIRA

DE RCCALXX 0002 0410519

ZNR UUUUU

P R 100450Z FEB 80

FM 22 NRHC NORTH BAY

TO RCCWC/NDOC OTTAWA

INFO RCCPIRA/NRC OTTAWA

BT

UNCLAS 22NRCC 003

NRC FOR HERZBERG INSTITUTE OF ASTROPHYSICS

SUBJ: UFO REPORT

A. 080145Z, 090200Z, 100150Z

*Feb*

B. CLEAR

C. MR ERIC FRY, RR 1 HUNTSVILLE, ONT 789 8207

D. AT ADDRESS INDICATED IN PARA C

E. MR ART COKER, MRS ROSE COKER, MR GORDON WILLIAMS, MRS DOLLY WILLIAMS, MR GLEN BURTON - RR 1 HUNTSVILLE, ONT

F. SAUCER SHAPE, WHITE, OBSERVED AT ONE OCLOCK HIGH DESCENDED TO APPROX 5 OCLOCK

G. NIGHT ONE 30 MIN, NIGHT TWO 4 MIN, NIGHT THREE 30-45 MIN

H. ON NIGHT ONE AND THREE THE OBJECT TURNED ON ITS SIDE DISPLAYING RED AND BLUE LIGHTS. THERE WAS ALSO A SINGLE BRIGHT WHITE BEAM. ALSO,

ON NIGHT ONE MR FRY CALLED RADIO STN CFBK HUNTSVILLE AND SPOKE WITH

PAGE 2 RCCALXX0002 UNCLAS

RAY GARROT THEY ANNOUNCED THE SIGHTING ON THE RADIO AND THE STN RECEIVED A CALL FROM THE PARRY SOUND AREA CONFIRMING THE SIGHTING

ETH

#0002

*NSO/44*

764 COMM SQN  
COMM FAC CFB  
OTTAWA

FEB 10 05 54 '80

NNNNVV CVA029APA053

UU

PP RCCPIRA

DE RCCALXX 0002 0410519

ZNR UUUUU

P R 100450Z FEB 80

FM 22 NRHC NORTH BAY

TO RCCWC/NDOC OTTAWA

INFO RCCPIRA/NRC OTTAWA

BT

UNCLAS 22NRCC 003

NRC FOR HERZBERG INSTITUTE OF ASTROPHYSICS

SUBJ: UFO REPORT

A. 080145Z, 090200Z, 120150Z

B. CLEAR

C. MR ERIC FRY, RR 1 HUNTSVILLE, ONT 709 8207

D. AT ADDRESS INDICATED IN PARA C

E. MR ART COKER, MRS ROSE COKER, MR GORDON WILLIAMS, MRS DOLLY WILLIAMS,  
MR GLEN BURTON - RR 1 HUNTSVILLE, ONT

F. SAUCER SHAPE, WHITE, OBSERVED AT ONE OCLOCK HIGH DESCENDED TO  
APPROX 5 OCLOCK

G. NIGHT ONE 30 MIN, NIGHT TWO 4 MIN, NIGHT THREE 30-45 MIN

H. ON NIGHT ONE AND THREE THE OBJECT TURNED ON ITS SIDE DISPLAYING RED  
AND BLUE LIGHTS. THERE WAS ALSO A SINGLE BRIGHT WHITE BEAM. ALSO,  
ON NIGHT ONE MR FRY CALLED RADIO STN CFBK HUNTSVILLE AND SPOKE WITH

PAGE 2 RCCALXX0002 UNCLAS

RAY GARROT THEY ANNOUNCED THE SIGHTING ON THE RADIO AND THE STN  
RECEIVED A CALL FROM THE PARRY SOUND AREA CONFIRMING THE SIGHTING

BT

#0002

*A Claude*

NRC OTT

COMM SQN OTT

*N80/45*

PUZ 013/08

P R 082140Z FEB 80

FM COMMANDER NORTHERN REGION HEADQUARTERS, YELLOWKNIFE N.W.T.  
TO NATIONAL DEFENCE OPERATIONS CENTRE, OTTAWA, ONT.

INFO NATIONAL CENTRE OTTAWA

SO OPS (AIR) 511

FOR HERZBERG INSTITUTE OF ASTROPHYSICS

SUBJ= UFO REPORT

REF: CFAO 71-1

1. A. 081400Z FEB 80

B. HIGH BROKEN CLOUD

C. MSTR DAVID WEISBECK BOX 1227, YELLOWKNIFE, NWT 403-873-8710

D. AT HOME FACING NW FROM BEDROOM WINDOW

E. FATHER

F. WHITE, VEE SHAPED BUT CHANGED SHAPE OFTEN TO TRIANGLE  
VERTICAL MOVEMENTS

G. FEW MINUTES DURATION

H. NIL

NRC OTT

VV CVA031RBA03BCFA002

UU

76- COMM SON  
COMM FAC CFB  
OTTAWA

FEB 9 02 33 '80

*1080/46*

PP RCCPIRA

DE RCCBD 0001 0400159

ZNR UUUUU

P (R) 090150Z FEB-80

FM CFS FALCONBRIDGE

TO RCCWC/NDOC OTTAWA

INFO RCCPIRA/NRC OTTAWA

BT

UNCLAS GEOPSO 3

NRC FOR HERZBERG INSTITUTE OF ASTROPHYSICS

SUBJECT: UFO REPORT ✓

A. 1920 LOCAL TIME } *assume 8/Feb.*

B. CLEAR SKY

C. A ALBERTON, 1586 GEORGE ST VAL CARRON 897-8644

D. AT HOME

E. NIL

F. LOOKED LIKE FALLING STAR, VERY CLOSE BEFORE THE OBJECT BURNT OUT, A SMALL PIECE BROKE OFF, OBJECT WAS MOVING SLOWER THAN A FALLING STAR.

G. 5 SECONDS

H. NIL

BT

#0001

FILE
ENCL
DIR TO <i>A. Claude</i>
INDEXED BY <i>#163</i>
MAIN ENCL CHARGED TO -

IDENTIFIED AS POSSIBLE  
METEOR

IDENTIFIED AS POSSIBLE  
METEOR

FEB 14 8 23 AM '80

SUSSEX DRIVE  
NRC RECORDS OFFICE  
RECEIVED

VV CVA031RRA038CFA002

UU

75- COMM SQN  
COMM FAC CFB  
OTTAWA

FEB 9 02 33 '80

PP RCCPIRA

DE RCCBD 0001 0400159

ZNR UUUUU

P (R) 000150Z FEB 80

FM CFS FALCONBRIDGE

TO RCCWC/NDOC OTTAWA

INFO RCCPIRA/NRC OTTAWA

BT

UNCLAS GEOPSO 3

NRC FOR HERZBERG INSTITUTE OF ASTROPHYSICS

SUBJECT: UFO REPORT

A. 1920 LOCAL TIME

B. CLEAR SKY

C. A ALBERTON, 1586 GEORGE ST VAL. CARRON 897-6644

D. AT HOME

E. NIL

F. LOOKED LIKE FALLING STAR, VERY CLOSE BEFORE THE OBJECT BURNT  
OUT. A SMALL PIECE BROKE OFF, OBJECT WAS MOVING SLOWER THAN A  
FALLING STAR.

G. 5 SECONDS

H. NIL

BT

#0001

OTT

EXTERNAL, C OTT

V.

NRC OTT

NRC OTT

76222 PHYSI A  
FS 266 1980-02-26 9.25 MEZ

TO DR. I. HALLIDAY  
UPPER ATMOSPHERE RESEARCH SECTION  
OTTAWA

FROM DR. G. POLNITZKY  
UNIVERSITY OBSERVATORY VIENNA, AUSTRIA

DEAR DR. HALLIDAY

FROM THE PILOTES OF SOME AIRLINES I GET VISUAL REPORTS. THE  
FOLLOWING ONE COULD BE OF INTEREST FOR YOU:

CANADA (TORONTO), ~~9 FEB 1980~~ 00.19 GMT.

OBSERVER: F/E SCHMID AND CREW OF LUFTHANSA FLIGHT 431 (CHICAGO -  
FRANKFURT/MAIN).

LOCATION: 43.15.8N, 80.35.5W, AIRCRAFT COURSE 60 DEG. MAGN.  $\Delta = 7^{\circ}W$

ALTITUDE: 33000 FT.  $\alpha = 63^{\circ}$

FIRST SIGHTING: 10 DEG RIGHT, 30 DEG ABOVE THE HORIZON.

LAST SIGHTING: 20 DEG. LEFT. -20 (MINUS) DEG ABOVE THE HORIZON.

DURATION: 10 SEC.  $\alpha = 33^{\circ}$

APPARENT BRIGHTNESS: LIKE A FLARE SIGNAL.

COLOUR: LIGHT BLUE/GREEN

POSSIBLE RE-ENTRY??

IDENTIFIED AS A METEOR

N 80/47

surprisingly low, even at 33000ft  
actually horizon here would be  
-3.2 below the horizontal!

REGARDS  
G. O EEE  
G. POLNITZKY

V.  
NRC OTT

76222 PHYSI AV



NNNNV CVA037PB088 UU

764 COMM SQN  
COMMEAC CFB  
OTTAWA

PP RCCPIRA

DE RCCALX 0003 0410639

FEB 10 07 14 '80

ZNR UUUUU

FIL
ENCL
DIR TO <i>a Geyle</i>
INDEXED BY <i>HRS</i>
MAIN FILE CHARGED TO

P R 100620Z FEB 80

FM 22 NRHQ NORTH BAY

TO RCCWC/NDOC OTTAWA

INFO RCCPIRA/NRC OTTAWA

BT

UNCLAS 22NRCC 005

NRC FOR HERZBERG INSTITUTE OF ASTROPHYSICS

SUBJ: UFO REPORT

A. 090018Z

B. CLEAR

C. PILOTS OF THE FOLLOWING AIR LINES: AMERICAN AIRLINES FLT 341,

NORDAIR FLT 838, CAM 6311 - C130 LANDING AT TRENTON

D. THE TWO CIVILIAN A/C WERE IN THE MONTREAL AREA

E. NIL

F. BRIGHT GREEN LIGHT MOVING AT A HIGH RATE OF SPEED EAST TO WEST

DISAPPEARED OVER THE HORIZON

G. UNKNOWN

H. A MR NASSER ALSO CALLED IN AN OBSERVATION TO MONTREAL CENTRE

TELEPHONE NO 684-6235. HE ALSO DESCRIBED THE SIGHTING IN A SIMILAR

MANNER

BT

#0003

*N80/48*

*FEB 11 8 23 AM '80*

2022X UNIAE  
NRC RECEIVED OFFICE  
RECEIVED

NNNNVV CVA037PB088 UU

PP RCCPIRA

DE RCCALXX 0003 0410639

ZNR UUUUU

76- COMM SON  
COMMFAC CFB  
OTTAWA

FEB 10 07 14 '80

P R 100620Z FEB 80

FM 22 NRHQ NORTH BAY

TO RCCWC/NDOC OTTAWA

INFO RCCPIRA/NRC OTTAWA

BT

UNCLAS 22NRCC 005

NRC FOR HERZBERG INSTITUTE OF ASTROPHYSICS

SUBJ: UFO REPORT

A. 090018Z

B. CLEAR

C. PILOTS OF THE FOLLOWING AIR LINES: AMERICAN AIRLINES FLT 341,  
NORDAIR FLT 838. CAM 6311 - C130 LANDING AT TRENTON

D. THE TWO CIVILIAN A/C WERE IN THE MONTREAL AREA

E. NIL

F. BRIGHT GREEN LIGHT MOVING AT A HIGH RATE OF SPEED EAST TO WEST  
DISAPPEARED OVER THE HORIZON

G. UNKNOWN

H. A MR NASSER ALSO CALLED IN AN OBSERVATION TO MONTREAL CENTRE  
TELEPHONE NO 684-6235. HE ALSO DESCRIBED THE SIGHTING IN A SIMILAR  
MANNER

BT

#0003

PUZ006/09

P 090355Z FEB 80

FM RESCUE CO-ORDINATION CENTRE TRENTON  
TO NATIONAL DEFENCE OPERATIONS CENTRE OTTAWA  
AIR COMMAND OPERATIONS CENTRE WINNIPEG  
CINCORAD PETERSON AFB COLORADO  
AIR DEFENCE GROUP HEADQUARTERS NORTH BAY  
INFO NATIONAL RESEARCH COUNCIL OTTAWA  
RCC 252

NRC FOR METEOR CENTRE

SUBJECT: METEORITE SIGHTING

A. 090020Z FEB 80

B. CLEAR SKY

C. MRS SUSAN SMITH RR 3, BRACEBRIDGE, POSTAL CODE P0B 1C0

PHONE 770T705- 705-645-9327

D. APPROX 5 MILES EAST OF MUSKOKA 4500N 07910W

E. OBSERVER WAS ALONE IN CAR

F. ONE BURST

G. EXEREMELY BRIGHT

H. BRILLIANT WHITE LIGHT APPEARED QUITE HIGH, MOVING NORTH BOUND  
EXPLODED INTO BLUE AND ORANGE FLASH

I. INFO NOT AVAILABLE

K. GUESS MAXIMUM OF TEN SECONDS FROM TIME LIGHT FIRST SEEN  
UNTIL GLOW FROM FLASH FADED

L. NO SOUND HEARD BY THIS OBSERVER IN CAR

M. HIGH OVERHEAD

N. SIMILAR SIGHTING REPORTED BY OBSERVERS AT HARCOURT WHO  
REPORTED WHITE LIGHT AT APPROX 0025Z WEST OF HARCOURT 4505N  
07817W THIS LIGHT APPEARED TO EXPLODE. NO SOUND UNTIL LIGHT  
EXPLODED, THEN SOUND OF QUOTE CRASH UNQUOTE. OTHER REPORTS  
FROM OSHAWA AREA FROM AIRCRAFT AND GROUND OBSERVERS

NRC OTT

*D. Claude*

IDENTIFIED AS A METEOR

*1080/49*

NRC OTT

EXTERNAL B OTT

V.

NRC OTT

COMM SQN OTT

PUZ006/09

P 090355Z FEB 80

FM RESCUE CO-ORDINATION CENTRE TRENTON  
TO NATIONAL DEFENCE OPERATIONS CENTRE OTTAWA  
AIR COMMAND OPERATIONS CENTRE WINNIPEG  
CINCORAD PETERSON AFB COLORADO  
AIR DEFENCE GROUP HEADQUARTERS NORTH BAY  
INFO NATIONAL RESEARCH COUNCIL OTTAWA  
RCC 252

NRC FOR METEOR CENTRE

SUBJECT: METEORITE SIGHTING

A. 090020Z FEB 80

B. CLEAR SKY

C. MRS SUSAN SMITH RR 3, BRACEBRIDGE, POSTAL CODE P0B 1C0  
PHONE 70TA0EWU

D. APPROX 5<sup>3</sup>

WILL RESTART AGAIN

*K. Claude*

*705 - 645 - 9327*

RADIO RECORDS M-50

JAN 2 8 35 AM '80

NRC DEE OTT

RCMP FRN  
82 PRIORITY FRN FEFOR UNCLAS

NATIONAL RESEARCH COUNCIL UFO REPORT

TELECO 142

9

0:40

1. 80-02-08 TIME 20:40 AST
2. ~~CLERK~~
3. KEITH BLAKENEY, JR. MAUGERVILLE N.F.
4. TRANS-CANADA HIGHWAY, MAUGERVILLE NB
5. NONE
6. ROUND OBJECT, GREENISH-BLUE, ABOUT 2 FT. DIAMETER, ALTITUDE UNCERTAIN BELIEVED LOW, MOVEMENT SWIFT SOUTH TO NORTH, ONE ONLY.
7. A FEW SECONDS
8. OCCURENCE REPORTED THIS DETACHEMNT BY FATHER KEITH BLAKENEY SR. OBSERVER 14 YRS OF AGE VERY SHOOK UP BY SIGHTING.

INVESTIGATION UNDERWAY, BY THE FREDERICTON DETM  
INVESTIGATING MEMBER CPL ART SPRAY

TELEX 014-46112

J DIV HQ FRN

W80/50  
IDENTIFIED AS POSSIBLE  
METEOR



Royal Canadian Mounted Police Gendarmerie royale du Canada

February 27, 1980

Your file Votre référence

National Research Council  
Planetary Sciences Section  
100 Sussex Drive  
Ottawa, Ontario  
K1A 0R6

Our file Notre référence

80J 700-5

FILE	(4712-5)
ENCL	e/05
DIR TO	A. Claude
INDEXED BY	jn
MAIN FILE CHARGED TO	


Dear Sir:

Re: Keith BLAKENEY Jr.  
Report of U.F.O. Sighting  
Maugerville, York Co., NB - 80/02/08

Attached for your information please find our  
Fredericton Detachment report covering a U.F.O.  
sighting in the Fredericton District on 80/02/08.

Yours truly,

02/9 à 00:30

  
A. Michalow, Insp.,  
Assistant "J" Div. C.I.B. Officer

IDENTIFIED AS POSSIBLE  
MZEOR  
Att

P.O. Box 3900  
Fredericton, NB  
E3B 4Z8

ROYAL CANADIAN MOUNTED POLICE - GENDARMERIE ROYALE DU CANADA

OTHER FILE REFERENCES: REF. AUTRES DOSSIERS:	DIVISION "J"	DATE 80-02-15	RCMP FILE REFERENCES: REF. DOSSIERS GRC:  80-327
	SUB-DIVISION / SOUS-DIVISION Fredericton		
	DETACHMENT - DETACHEMENT Fredericton		

RE - OBJET:

Keith BLAKENEY Jr.  
Report of U.F.O. Sighting  
Maugerville, York Co., N.B. 80-02-08

80-02-08

1. 2100HRS. The captionally noted reported to Fredericton Detachment that he had observed an unidentified flying object. The following information as per Operational Manual I.3.E.22 is herewith submitted.
2. DATE & TIME OF SIGHTING: 80-02-08 2050 HRS AST
3. CONDITION OF SKY: Clear, no clouds, dark moon
4. IDENTITY OF OBSERVER: Keith BLAKENEY Jr. Maugerville, York Co., N.B. Birthdate: 26 Sep 65 Telephone # 472-1244 (Area Code 506)
5. LOCATION OF OBSERVER AT TIME OF SIGHTING: One quarter mile East of his residence walking along Hwy.#1 (TCH) in a Westerly direction.
6. IDENTITY OF OTHER WITNESSES: No one else observed this object.
7. DESCRIPTION OF SIGHTING: One only bright bluish green oval shaped object with cloud reflecting effect surrounding it. It was about two feet in diameter at an uncertain elevation, moving very fast from south to north directly overhead of observer. Object seemed to disappear behind trees on north side of highway. There was no evidence of noise.
8. DURATION OF OBSERVATION: Seconds.
9. A telex as required was sent to National Research Council on 80-02-08. The observer seemed to be a sensible youth who would not make up stories to get attention. According to the boy's father his son was upset and frightened when he arrived home and told his parents what he saw. He was returning from a skating party down the road from his residence at the time.
10. Traffic Control at Fredericton Airport was contacted. They did not note any unusual occurrences on the night

IDENTIFIED AS POSSIBLE  
METEOR

WVA 2 5 05 1000  
2022X UHAE  
WVA C DECONTO OFFICE  
REC-100

...2...

RE - OBJET:

PAGE

Keith BLAKENEY Jr.  
 Report of U.F.O. Sighting  
 Maugerville, York Co., N.B. 80-02-08

2

10. ...in question. In view of the foregoing no further action will be taken.

CONCLUDED HERE

*J.H.B.*  
 (J.H.B.) S/Sgt.  
 I/c F'ton Det.

*A. J. Spray*  
 A. J. SPRAY, Cpl.  
 Fredericton Detachment

/gen

NOV 2 5 05 PM '80

RECEIVED  
 WPC RECORDS OFFICE  
 RECEIVED

U. A. R. / N

80

FILE NO.

51/100

# NON - METEORITIC SIGHTING

NATIONAL RESEARCH COUNCIL

UAR/REED

✓

N 80 / 57

to

N 80 / 100



NRC DEE OTT

COMM SON OTT  
PUZ004/10

RADIO RECORDS M-50

JAN 2 8 34 AM '80

P 100600Z FEB 80  
FM CFB CALGARY  
TO NDOC OTTAWA  
INFO NRC OTTAWA  
U/N

NRC FOR HERZBERG INSTITUTE OF ASTROPHYSICS

SUBJ: UFO REPORT

REF: CFAO 71/1

UFO REPORT

A. 100300Z FEB 80

B. CLEAR

C. MISS PEGGY GLAZER  
4936 40 AVE NW CALGARY, ALTA  
286-1344

D. FROM 49ST AND 40 AVE NW, CALGARY, ALTA TO SILVERSPRINGS ALTA  
TO HWY 1A NEAR COCHRANE ALTA BY CAR

F1. LORI GLAZER

F2. MARGO MCLAREN

F1. LUMINOSITY - BRIGHTER THAN ALL OTHER OBJ IN SKY

F2. COLOR - YELLOWISH ORANGE GLOW

F3. TRIANGULAR SHAPE WHEN STATIONARY, FORM NOT DEFINITE WHEN MOV

F4. SOUNDS - NIL

F5. POSN - IN CITY APPROX 500-1000 FT

- IN COUNTRY APPROX 100-200 FT

UFO SEEMED TO LAND IN AREA OF HWY 1A AND COCHRANE

G. APPROX 2 HRS

H. UFO FOLLOWED PERS WHENEVER THEY WENT AND STOPPED WHEN THEY  
STOPPED IN THEIR CAR. PERS GOT OUT OF CAR TO SEE IF IT WAS A  
REFLECTION OF SORTS. IT WAS NOT

NRC DEE OTT

N80/51

RADIO RECORDS M-50

JAN 2 8 34 AM 80

M\*

NRC DEE OTT

COMM SON OTT

PUZ003/10

P 100640Z FEB 80

FM CFB CALGARY  
TO NROC OTTAWA

INFO NRC OTTAWA

U/N

NRC FOR HERZBERG INSTITUTE OF ASTROPHYSICS

SUBJ: UFO REPORT

REF: CFAO 71/1

UFO REPORT

A. 100630Z FEB 80

F. CLEAR

C. MISS PEGGY GLAZER

4936 40 AVE NW CALGARY, ALTA  
286-1344

D. DOVER MARKET MALL IN NW CALGARY, HEADING NE

E1. LORI GLAZER

E2. MARGO MCLAREN

F1. LUMINOSITY - BRIGHTER THAN ALL OTHER OBJ IN SKY

F2. COLOR - YELLOWISH ORANGE GLOW

F3. TRIANGULAR SHAPE WHEN STATIONARY, FORM NOT DEFINITE WHEN MOV

F4. SOUNDS - NIL

F5. POSN - APPROX 500-1000 FT

G. APPROX 5 MINS

H. REPORTED TO CALGARY CITY POLICE. THEY WILL INVESTIGATE.

PERS INVOLVED SAY UFO SEEMS TO BE FOL THEM

\*  
NRC DEE OTT

764 COMM SQN  
COMHEAC CFB  
OTTAWA

VV CVA110 LDA039TPA008 UU

FEB 12 15 52 '80

RCCPIRA

DE RCECJ 0005 0431502

ZNR UUUUU

H.I.A.

P R 121500Z FEB 80

FM 21 RADAR SQN ST MARGARETS

TO RCCWC/NDOC OTTAWA

INFO RCCPIRA/NATIONAL RESEARCH COUNCIL OTTAWA -

BT

UNCLAS ORS/T00-003

FOR HERZBERG INSTITUTE OF ASTRO PHYSICS

SUBJECT: UFO REPORT ✓

A. 12/1155Z - 1200Z Feb

B. SKY WAS CLOUDY

C. MR. G. LOGGIE TELEPHONE NO. 773-3964

D. LOWER NEWCASTLE, NB

E. MRS. LOGGIE (WIFE)

F. BRIGHT LIGHT HOVERING IN THE AIR APPROXIMATELY SIX MILES OR MORE SOUTH OF LOWER NEWCASTLE, NB. THE LIGHT APPEARED TO BE ABOUT 25 OR MORE FEET IN LENGTH AND HEADING IN AN EASTERLY DIRECTION. MR. LOGGIE STATED THE OBJECT WAS VERY BRIGHT AND NOTICED NO NORMAL MARKINGS OR LIGHTS OF NORMAL A/C. THERE WAS ONLY ONE OBJECT (LONG AND BRIGHT).

G. ONLY VISABLE FOR FIVE MINUTES, THEN WENT STRAIGHT UP IN THE CLOUD

H. OBJECT WAS OBSERVED BETWEEN CFB CHATHAM AND 21 RADAR SQN

BT

#0005

FILE
ENCL
DIR TO <i>a. Claude</i>
INDEXED BY <i>H783</i>
MAIN FILE CHARGED TO #

*W80/52*

754 COMM SQN  
COMMFAC CFB  
OTTAWA

VV CVA110 LDA039TPA008 UU

FEB 12 15 52 '80

P RCCPIRA

DE RCECJ 0005 043150Z

ZNR UUUUU

P R 121500Z FEB 80

FM 21 RADAR SQN ST MARGARETS

TO RCCWC/NDOC OTTAWA

INFO RCCPIRA/NATIONAL RESEARCH COUNCIL OTTAWA

BT

UNCLAS ORS/TOO-003

FOR HERZBERG INSTITUTE OF ASTRO PHYSICS

SUBJECT: UFO REPORT

A. 12/1155Z - 1200Z

B. SKY WAS CLOUDY

C. MR. G. LOGGIE TELEPHONE NO. 773-3964

D. LOWER NEWCASTLE, NB

E. MRS. LOGGIE (WIFE)

F. BRIGHT LIGHT HOVERING IN THE AIR APPROXIMATELY SIX MILES OR MORE SOUTH OF LOWER NEWCASTLE, NB. THE LIGHT APPEARED TO BE ABOUT 25 OR MORE FEET IN LENGTH AND HEADING IN AN EASTERLY DIRECTION. MR. LOGGIE STATED THE OBJECT WAS VERY BRIGHT AND NOTICED NO NORMAL MARKINGS OR LIGHTS OF NORMAL A/C. THERE WAS ONLY ONE OBJECT (LONG AND BRIGHT).

G. ONLY VISABLE FOR FIVE MINUTES, THEN WENT STRAIGHT UP IN THE CLOUD

H. OBJECT WAS OBSERVED BETWEEN CFB CHATHAM AND 21 RADAR SQN

BT

#0005

FEB 10 10 13 AM '80  
2022X 0316  
NRC RECORDS OFFICE  
RECEIVED

To NRC for HERZBERG Institute  
of Astrophysics

U F O R E P O R T

- A Date and time of sighting (GMT)  
 . 122316Z FEB 80
- B Condition of sky (clear, cloudy, haze, etc).
- C Identification of observer.  
 M. JEAN PAUL DEVEAU (MAGDELAN ISLANDS.)
- D Location of observer at time of sighting.  
 NEAR THE ACADEMY, ON MAGDELAN' IE NW OF THE ACADEMY OVER THE GRINDSTONE AREA.
- E Identification of other persons also observing the UFO.
- F Description of sighting (shape, colour, altitude, movement,  
 number of UFOs, etc).  
 RED AND VIOLET CAUCER SHAPED AT 10,000'.
- G Duration of observation.  
 two or three times over the last two nights.
- H Any other relevant information.

FILE
ENCL
DIR TO (G. Clark)
INDEXED BY H283
MAIN FILE CHARGED TO #

N80/53

Reported by M JEAN PAUL DEVEAU

Address MAGDELAN ISLANDS THROUGH M. JP DESAULIERS 986-2740  
grindstone coast guard radio.

Telephone \_\_\_\_\_

YY CYAS44058

76 - COMM 50N  
COMMUNICATIONS  
ATTN: [unclear]

RCCPIRA

FEB 14 03 50 '80

FILE
ENCL
DIR TO <i>A. Claude</i>
INDEXED BY <i>H. H. S.</i>
MAIN FILE CHARGED TO -

DE RCEOCBA 0004 0450124

ZNR UUUUU

P 140130Z FEB 80

FM RCC HALIFAX

TO RCCWC/NDOC OTTAWA

INFO RCCPIRA/NATIONAL RESEARCH COUNCIL OTTAWA ✓

*N80/55*

BT

UNCLAS RCC 001

FOR HERBIBER INSTITUTE OF ASTRO PHYSICS

REF CYAO 71-1

UFO REPORT ✓

A. 132230Z FEB 80

B. CLEAR SKYS

C. MR. JEAN PAUL DEVEAU GRINDSTONE 418 986 2635 5

D. GRINDSTONE MADELINE ISLANDS

E. AS IN C PLUS TWO LOCAL SCHOOL TEACHERS AND A COASTGUARD

RADIO OPERATOR

F. MESSAGE AS RECEIVED BY RCC HALIFAX

SIGHTED STRANGE OBJECT, GLOWING RED AT TIMES CHANGING  
 COLOUR SOMETIMES. THE MOVEMENT OF THIS STRANGE OBJECT INCREASES  
 AND DECREASES VOLUME DURING OBSERVATION. IN LAST OBSERVATION  
 AT 2230Z SAW TWO ANTENNAS 1 RED AND 1 GREEN AND A GREEN BALL

PAGE 2 RCEOCBA 0004 UNCLAS

APPEARS ON BOTTOM. THIS OBJECT OBSERVED ONLY BY CLEAR SKY.  
 SHOULD DISAPPEAR AROUND 0000-0030Z AND WHEN DISAPPEARS LOOKS  
 LIKE AN ENGINE MOVEMENT. THIS IS THE FOURTH TIME IT WAS SIGHTED  
 MR DEVEAU HAS SHOWN THIS OBJECT TO TWO OR THREE OF THE TEACHERS  
 BECAUSE OBSERVED ABOVE HIGH SCHOOL AROUND OUR TRANSMITTER SITE  
 OBSERVED BY RADIO OPERATOR AT GRINDSTONE. SAW ONLY WHITE BALL  
 MOVING VERY SLOWLY-NORTHEWARD SIZE OF 5 GAL DRUM.  
 PROBABLY DEPENDING ON THE ANGLE OF OBSERVATION. MR DEVEAU HAS  
 MADE SEVERAL DESIGNS ON PAPER

G. PRIOR TO 132230Z - 140030Z FEB 80

H. PREVIOUSLY REPORTED BY MR. JEAN PAUL DESAULIERES AT  
418 986 2740 GRINDSTONE

BT

#0004

VE CTAP44868

764 00MM SON  
89 MHTAC DFS  
OTTAWA

FEB 14 03 50 '80

RCCPIRA  
DE CTCOCIA 8884 845812  
INR UUUUU  
P 132230Z FEB 80  
FM RCC HALIFAX  
TO RCCWC/NDCC OTTAWA  
INFO RCCPIRA/NATIONAL RESEARCH COUNCIL OTTAWA ✓

BT  
UNCLAS ECC 081  
FOR HERIHER INSTITUTE OF ASTRO PHYSICS  
REF CTAO 71-1  
UYO REPORT  
A. 132230Z FEB 80  
B. CLEAR SKYS  
C. MR. JEAN PAUL DEVEAU GRINDSTONE 418 986 2635  
D. GRINDSTONE MADFLYING ISLANDS  
E. AS IN C PLUS TWO LOCAL SCHOOL TEACHERS AND A COASTGUARD  
RADIO OPERATOR  
F. MESSAGE AS RECEIVED BY RCC HALIFAX  
SIGHTED STRANGE OBJECT, GLOWING RED AT TIMES CHANGING  
COLORE SOMETIMES. THE MOVEMENT OF THIS STRANGE OBJECT INCREASES  
AND DECREASES VOLUME DURING OBSERVATION. IN LAST OBSERVATION  
AT 2230Z SAW TWO ANTENNAS 1 RED AND 1 GREEN AND A GREEN BALL

PAGE 2 CTCOCIA 8884 UNCLAS  
APPEARS ON BOTTOM. THIS OBJECT OBSERVED ONLY BY CLEAR SKY.  
SHOULD DISAPPEAR AROUND 2000Z-2005Z AND WHEN DISAPPEARS LOOKS  
LIKE AN ENGINE MOVEMENT. THIS IS THE FOURTH TIME IT WAS SIGHTED  
MR DEVEAU HAS SHOWN THIS OBJECT TO TWO OR THREE OF THE TEACHERS  
BECAUSE OBSERVED ABOVE HIGH SCHOOL AROUND OUR TRANSMITTER SITE  
OBSERVED BY RADIO OPERATOR AT GRINDSTONE. SAW ONLY WHITE BALL  
MOVING VERY SLOWLY NORTHWARD SIZE OF 5 GAL DRUM.  
PROBABLY DEPENDING ON THE ANGLE OF OBSERVATION. MR DEVEAU HAS  
MADE SEVERAL DESIGNS ON PAPER  
G. PRIOR TO 132230Z - 140830Z FEB 80  
H. PREVIOUSLY REPORTED BY MR. JEAN PAUL DESAULIERIS AT  
418 986 2748 GRINDSTONE  
BT  
#8884

RECEIVED  
BY C. J. G. CLAUDE  
MAY 1980

National Research Council of Canada /  
Conseil national de recherches du Canada  
RG 71, Vol. 309

KOL

764 COMM SQN  
COMAFAC CFB  
OTTAWA

FEB 13 04 55 '80

NNNVV CVA053PC057 UU

PP RCCPIRA

DE RCCALXX 0001 0440429

ZNR UUUUU

P R 130423Z FEB 80

FM 22 NRHQ NORTH BAY

TO RCCWC/NDOC, OTTAWA

INFO RCCPIRA/NRC OTTAWA ✓

BT

UNCLAS 22NRCC 007

NRC FOR HERZBERG INSTITUTE OF ASTROPHYSICS

SUBJ: UFO REPORT

A. 130030Z Feb.

B. 2000 SCATTERED 12 MILES VIS

C. MR LARCEL MEUMIER, 2012 20TH AVE, LAVEL WEST, PQ, 624-4383

D. SAME AS ABOVE

E. NIL

F. ROUND LIGHT 3 TIMES AS BRIGHT AS A STAR WITH A SPARKLING TRAIL  
MOVING NORTH TO SOUTH

G. UNKNOWN

H. REPORTED TO THIS HQ BY MONTREAL AMIS

BT

#0001

IDENTIFIED AS POSSIBLE  
METEOR

W80/54



764 COMM SON  
COMM FAC DPB  
OTTAWA

Feb 13 04 59 '80

NNNVV CVA053PC057 UU

PP RCCPIRA

DE RCCALXX 0001 0440429

ZNR UUUUU

P R 130423Z FEB 80

FM 22 NRHQ NORTH BAY

TO RCCWC/NDOC OTTAWA

INFO RCCPIRA/NRC OTTAWA ✓

BT

UNCLAS 22NRCC 007

NRC FOR HERZBERG INSTITUTE OF ASTROPHYSICS

SUBJ: UFO REPORT

A. 130030Z

B. 2000 SCATTERED 12 MILES VIS

C. MR LARCEL MEUMIER, 2012 20TH AVE, LAVEL WEST, PQ, 624-4383

D. SAME AS ABOVE

E. NIL

F. ROUND LIGHT 3 TIMES AS BRIGHT AS A STAR WITH A SPARKLING TRAIL  
MOVING NORTH TO SOUTH

G. UNKNOWN

H. REPORTED TO THIS HQ BY MONTREAL AMIS

BT

#0001

FILE
ENCL
DIR TO <i>(A. Claude)</i>
INDEXED BY <i>H14 3</i>
MAIN FILE CHARGED TO --

16<sup>th</sup> COMM SQN  
COMM FAC CFB  
OTTAWA

FEB 14 23 51 '80

*N80/53*

VV CVA003B370 UU

PP RCCPIRA

DE RCCALXX 0012 0452337

ZNR UUUUU

P (R) 142320Z FEB 80

FM 22 NRHQ NORTH BAY

TO RCCWC/NDOC OTTAWA

INFO RCCPIRA/NRC OTTAWA

BT

UNCLAS 22NRCC 009

NRC FOR HERZBERG INSTITUTE OF ASTROPHYSICS

SUBJ: UFO REPORT ✓

A. 142250Z Feb

B. CLEAR

C. MR DOUG CARSON, SCOTCH SETTLEMENT MONCTON N.B. 506 388-1863

D. NEAR MONCTON AIRPORT - N.E. OF CITY

E. WIFE. AS PARA C

F. BRIGHT WHITE LIGHT WITH A RED TINGE APPEARED HIGH, ADM STATIONARY

G. NOT REPORTED

H. NOT REPORTED

REMARKS: ABOVE REPORT WAS RECEIVED FROM MONCTON ATC SHIFT SUPERVISOR

BT

#0012

VV CVA003B370 UU

PP RCCPIRA

DE RCCALXX 0012 0452337

ZNR UUUUU

P (R) 142320Z FEB 80

FM 22 NRHQ NORTH BAY

TO RCCWC/NDOC OTTAWA

INFO RCCPIRA/NRC OTTAWA

BT

UNCLAS 22NRCC 009

NRC FOR HERZBERG INSTITUTE OF ASTROPHYSICS

SUBJ: UFO REPORT

A. 142250Z

B. CLEAR

C. MR DOUG CARSON, SCOTCH SETTLEMENT MONCTON N.B. 506 388-1863

D. NEAR MONCTON AIRPORT - N.E. OF CITY

E. WIFE. AS PARA C

F. BRIGHT WHITE LIGHT WITH A RED TINGE APPEARED HIGH, ADM STATIONARY

G. NOT REPORTED

H. NOT REPORTED

REMARKS: ABOVE REPORT WAS RECEIVED FROM MONCTON ATC SHIPT SUPERVISOR

BT

#0012

76- COMM SON  
COMFAC CFB  
OTTAWA

FEB 14 23 51 '80

RECEIVED  
M.B.C. POLICE

764 COMM SQN  
COMM FAC DFB  
OTTAWA

FILE
ENCL
DIR TO (a. cloude)
INDEXED BY #15/S
MAIN FILE CHARGED TO

NNNNVV CVA066APB071 UU FEB 15 06 21 '80

PP RCCPIRA

DE RCCALXX 0001 0460505

ZNR UUUUU

P R 150500Z FEB 80

FM 22 NRHQ NORTH BAY

TO RCCWC/NDOC OTTAWA

INFO RCCPIRA/NRC OTTAWA

BT

UNCLAS 220CC 011

NRC FOR HERZBERG INSTITUTE OF ASTROPHYSICS

SUBJ: UFO REPORT

A. 150050Z

*Feb*

B. CLEAR

C. REPORTED TO RCMP - CST ST PIERRE - MONCTON

D. WEST NISKO ISLAND AREA

E. UNKNOWN

F. RED LIGHT MOVING UP AND DOWN APPROX 200 FT

G. NIL

~~H. NIL~~

REMARKS: REPORT RCVD BY RCMP RELAYED TO C-5 DMCC THEN TO 22RCC.

ALSO SENT TO SPADATS NCOC

BT

#0001

*W80/57*

76+ COMM SON  
COMMFAC CFB  
OTTAWA

NNNNVV CVA066APB071 UU / FEB 15 06 21 '80

PP RCCPIRA

DE RCCALXX 0001 0460505

ZNR UUUUU

P R 150500Z FEB 80

FM 22 NRHQ NORTH BAY

TO RCCWC/ND0C OTTAWA

INFO RCCPIRA/NRC OTTAWA ✓

BT

UNCLAS 220CC 011

NRC FOR HERZBERG INSTITUTE OF ASTROPHYSICS

SUBJ: UFO REPORT

A. 150050Z

B. CLEAR

C. REPORTED TO RCMP - CST ST PIERRE - MONCTON

D. WEST NISKO ISLAND AREA

E. UNKNOWN

F. RED LIGHT MOVING UP AND DOWN APPROX 200 FT

G. NIL

W.L.V.L.

REMARKS: REPORT RCVD BY RCMP RELAYED TO C-5 DMCC THEN TO 22RCC.

ALSO SENT TO SPADATS NCOC

BT

#0001

FEB 15 06 21 '80  
2022EX 021AE  
NRC RECORDS OFFICE  
RECEIVED

NRC DEE OTT

COMM SON OTT

PUZ006/19

P 150330Z FEB 80

FM CFB OPS EDMONTON

TO NRC FOR HERZBERG INSTITUTE OF ASTROPHYSICS

BT

UNCLAS OPS 034

SUBJ: UFO REPORT

A. 150250Z FEB 80

B. CLEAR

C. MRS JENNY RAYMOND

1301 HOOKE RD. EDMONTON ALBERTA. 478-9330

D. HOME

E. NONE

F. HUNDREDS OF BRIGHT FLASHING, RED LIGHTS, DIRECTLY OVERHEAD

G. 10 SECONDS

H. LIGHTS DID NOT MOVE AND WENT OUT SUDDENLY

BT

NRC DEE OTT

COMM SON OTT

*NSO/58*

RADIO RECORDS M-50

JAN 9 10 14 AM '80

NRC DEE OTT

COMM SON OTT

PIUZ 007/18

181354Z FEB 80

FM 21 RADAR SON S MARGARETS

TO FCCWC/NDOC OTTAWA

INFO FCCRIFA/NATIONAL RESEARCH COUNCIL OTTAWA

BT

UNCLAS OPS/TOO 004

FOR HERZBERG INSTITUTE OF ASTROPHYSICS

SUBJECT: UFO REPORT

A. 15/0350Z FEB 80

B. SKY CONDITION UNKNOWN

C. RESIDENTS OF SHIPPEGAN, NB

D. SEEN FROM SHIPPEGAN

E. NO OTHER KNOWN OBSERVER

F. FIG REF LIGHT SIGHTED OVER WEST MISCOU ISLAND AND PIGEON HILL ABOUT 200 FEET ABOVE GROUND FLOATING UP AND DOWN

G. DURATION OF SIGHTING UNKNOWN

H. INFORMATION WAS CALLED IN BY MONCTON RCMP (CONSTABLE ST PIERRE) PHONE NO. 1-800-332-3974

BT

00001

*WSO/59*

*Vic Cyr*

NNN+  
NRC DEE OTT

NNNN  
NRC OTT

EXTERNAL E OTT  
V.  
NRC OTT

RCMP NPS E OTT  
8 RLY OTT FEB 16

0033  
NT NK10042  
ON10078

2 ROUTINE MONCTON 80-02-16 UNCLAS

TO: OTTAWA TELECOMS

ATTN: NATIONAL RESEARCH COUNCIL      TELEX 053-3715

80/19      15      4:30 ?  
1. 80-02-14      23:30 HRS. Feb.

2. SKY HAZY

3. IDENTITY OF OBSERVERS

(1) LAURENT SIVRET DOB:60-07-14 MISCOU CENTRE

(2) JEAN SIVRET DOB:64-03-23 MISCOU CENTRE

(3) ETHIENNE WARD DOB:63-03-11 MISCOU CENTRE  
TEL. NO. 506-344-8369

(4) SIMON SIVRET DOB:35-04-05 MISCOU CENTRE  
TEL. NO. 506-344-2503

(5) CLAUDETTE SIVRET DOB:37-09-28 MISCOU CENTRE

4. IN A HOUSE IN THE CENTRE OF MISCOU CENTRE THE U.F.O. WAS 1 - 1 1/2  
MI. WEST OF THE CENTRE OF THE ISLAND

5. SEE NO. 3 - ALL OBSERVERS NOTED

6. OBJECT WAS STATIONARY ABOVE TREE LINE. IT GLOWED AND CHANGED  
COLORS THREE TIMES FADING FROM RED (BRIGHT), ORANGE, AND GREEN  
THEN BACK TO RED. OBJECT WAS 3 FT. IN DIAMETER AND PERFECTLY  
ROUND. IT WENT UP AND DOWN TWICE AND THEN WENT DOWN NEVER TO BE  
SEEN AGAIN.

7. TWO - FIVE MINUTES

8. A CHECK CONDUCTED WITH ST. MARGARETS RADAR BASE (AIR FORCE)  
WITH NEGATIVE RESULTS.

SHIPPEGAN DET

INPUT 16FEB80/03:58/33  
16FEB80/04:02/09

*D. Claude*

*NSO/60*



VV CVA008CAPA017 UU

PP RCCPIRA

DE RCEVPVA 0001 0480258

ZNR UUUUU

P (R) 170230Z FEB 80

FM CFS MOISIE

TO RCCWC/NDCO OTTAWA

INFO RCCPIRA/NATIONAL RESEARCH COUNCIL OTTAWA

BT

UNCLAS DMCC 0011/80

NATIONAL RESEARCH COUNCIL FOR RADIO AND ELECTRICAL ENGINEERING

DIVISION

SUBJ: UFO REPORT

REF: CFAO 71-1

A. 170110Z FEB 80

B. CLOUDY

C. MR. GILLES BRIEN, HYDRO QUEBEC, POSTE MONTAGNAIS NO 1034

TEL: 968-9157

D. AS ABOVE

E. MR. GILBERT DUGUAY, MR. ROCH CHAMPAGNE ADDRESS AND PHONE NO

SAME AS ABOVE

F. REDISH COLOR - WAS MOVING VERY SLOWLY. - ITS ALTITUDE WAS JUST ABOVE HORIZON AT LESS THAN A MILE

G. 6 MINUTES

764 COMM SQN  
COMM-FAC 2FB  
OTTAWA

FEB 17 03 34 '80

FILE
ENCL
DIR TO <i>q. Claude</i>
INDEXED BY <i>465 J</i>
MAIN FILE CHARGED TO -

*N80/01*

PAGE 2 RCEVPVA 0001 UNCLAS

H. NIL

BT

#0001

FEB 51 10 11 AM '80  
2022X 011AE  
H' B C' RECORDS OFFICE

CVAB08CAPA017

UU

PP RCCPIRA

DE RCEVPVA 0001 0480258

ZNR UUUUU

P (R) 170230Z FEB 80

FM CFS MOISIE

TO RCCWC/NDCO OTTAWA

INFO RCCPIRA/NATIONAL RESEARCH COUNCIL OTTAWA

BT

UNCLAS DMCC 0011/80

764 COMM SQN  
COMMFCO CFB  
OTTAWA

FEB 17 03 34 '80

NATIONAL RESEARCH COUNCIL FOR RADIO AND ELECTRICAL ENGINEERING

DIVISION

SUBJ: UFO REPORT

REF: CFAO 71-1

A. 170110Z FEB 80

B. CLOUDY

C. MR. GILLES BRIEN, HYDRO QUEBEC, POSTE MONTAGNAIS NO 1034

TEL: 968-9157

D. AS ABOVE

E. MR. GILBERT DUGUAY, MR. ROCH CHAMPAGNE ADDRESS AND PHONE NO

SAME AS ABOVE

F. REDISH COLOR - WAS MOVING VERY SLOWLY - ITS ALTITUDE WAS JUST

ABOVE HORIZON AT LESS THAN A MILE

G. 6 MINUTES

PAGE 2 RCEVPVA 0001 UNCLAS

H. NIL

BT

#0001

RADIO RECORDS M-50

JAN 13 3 10 PM '80

W81/62

1\*  
NRC DEE OTT  
COMM SON OTT  
RUZ014/22  
P R 221925Z FEB 80  
FM BASE OPS OTTAWA  
TO NDCO OTTAWA  
INFO NRC OTTAWA  
BOPS 318  
FOR HERZBERG INSTITUTE OF ASTRO-PHYSICS  
SUBJECT: NRC REPORT  
A. 220030Z FEB  
B. ~~LEER~~  
C. MR W.K. MACMILLAN, 1292 MEADOWLANDS, OTTAWA  
D. INTERSECTION MERIVALEXMEADOWLANDS  
E. ONE OTHER - IDENT UNKNOWN  
F. TWO STRANGE LIGHTS, TEN TIMES BRIGHTER THAN ANY  
STAR, APPROX 2 MLS HIGH AND 1/2 MILE APART OVER OTTAWA AIRPORT (UPLAB  
STEADY  
G. APPROX 2 HOURS  
H. FRIEND IN BUCKINGHAMSHIRE, QUEBEC ALSO OBSERVED LIGHTS AT SAME TIME  
CORRECTION WORD AFTER AIRPORT (UPLANDS9)  
NRC DEE OTT

NNNN

VV AVB109 UU

PP RCCVC

DE RCWDDPA 0001 0952317

855 21 35 '80

ZNR UUUUU

P 242300Z FEB 80

FM CFB CALGARY

TO RCCVC/NDCC OTTAWA

INFO RCCVC/INRC OTTAWA *2nd*

BT

UNCLAS BDO 6

NRC FOR MENZBERG INSTITUTE OF AGTROPHYSCS

SUBJ: UFO REPORT

REF: CFAO 71 - 1

1. UFO REPORT ✓

A. 230050Z FEB 80

B. CLEAR

C. JOAN LAYCOCK 6203 TOUCHWOOD DR

NW CALGARY, ALBERTA

T2K 587

PH 274-0340

D. EDMONTON CALGARY HWY NEAR PIGEON LAKE, BESIDE THE

BRIGHTSIDE CHURCH

E. ALLAN KOZACIK

DAVID LAHODA

*NDOC  
N80/63*

FILE
ENCL
DIR TO: <i>W. Chaille</i>
INDEXED BY: <i>1134 B</i>
MAIN FILE CHANGED TO:

PAGE 2 RCWDDPA 0001 UNCLAS

F. (1) ELONGATED

(2) WHITE DIFFUSED LIGHT

WITH RED LIGHT

(3) 500 FT

(4) HORIZONTAL

(5) DIFFUSED LIGHT

(6) 1

G. 40 MIN

H. OBJ DISAPPEARED ON THE HORIZON AND REAPPEARED TWICE

MORE BRIEFLY PICTURES OF THE OBJECT WERE TAKEN

SIGHTING REPORTED 241040Z FEB 80

BT

00001

29 Feb. 80  
8.30 AM

N80/64

\*  
NRC DEE OTT  
COMM SON OTT

R1Z0Q2/029  
P 282225Z FEB 80  
FM CFB COMOX  
TO NDOC OTTAWA  
INFO NATIONAL RESEARCH COUNCIL OTTAWA  
BT

UNCLAS PP10 17  
FOR HERZBERG INSTITUTE OF ASTROPHYSICS  
SUBJ: UFO REPORT

A. 231430Z FEB 80

B. POGGY - 3792 138)B.F

1. SHIRLEY FORTUNE MCINTYRE, NUMBER 8 - 512 ALBERT STREET, NANAIMO, BC  
D. APARTMENT BLOCK WINDOW

E. UNKNOWN

F. TWO WHITE STAR TYPE LIGHTS IN VERTICAL FORMATION, TWICE AS  
BRIGHT AS EVENING STAR, MOVING LEFT TO RIGHT IN FORMATION.

G. ONE HALF HOUR

H. LETTER RECEIVED BY CFB COMOX FROM OBSERVER ALONG WITH SKETCH  
OF SIGHTING FORWARDED BY MAIL

BT

\*  
NRC DEE OTT

NRC OTT  
2 ROUTINE REG FEB 27 UNCLAS

N80/65

NATIONAL RESEARCH COUNCIL OTTAWA

R1/140 80 FEB 25. THIS DATE MR. DANIEL JOHN PELLETIER  
(B. 50 MAR 12) REPORTED SEEING A U.F.O. JUST WEST OF REGINA,  
SASK BETWEEN THE HOURS OF 2130 HRS AND 2230 HRS (C.S.T.)

DATE: 80 FEB 25 *do, 3:30*  
TIME: BETWEEN 2130 HRS AND 2230 HRS O.S.T.  
OBSERVER: DANIEL JOHN PELLETIER (B. SUMARI?) OF 7307 BENNETT DR.,  
REGINA, SASK.

LOCATION OF OBSERVER: HIS RESIDENCE IN NORTH WEST REGINA, SASK.

IDENTITY OF OTHER PERSONS OR WITNESSES:

- 1) SIDNEY PELLETIER AGE 28 REGINA SASK
- 2) PATRICIA PELLETIER AGE 26 REGINA SASK
- 3) LORETTA WASACE AGE 26 REGINA SASK
- 4) CLARA LAFONTAINE AGE 19 REGINA SASK

DESCRIPTION OF SIGHTING:

SHAPE: CIRCULAR (BRIGHT LIGHT)

COLOR: WHITE CHANGING TO GREEN THEN TO RED AND REPEAT

ALTITUDE: APPROX 650 FEET

MOVEMENT: NO MOVEMENT UNTIL OBJECT APPEARED TO MOVE WEST GETTING  
SMALLER THEN DISAPPEARING

NUMBER OF OBJECTS: ONE

DURATION OF OBSERVATION: 1 HOUR

THE WITNESS DANIEL J. PELLETIER CAN BE CONSIDERED AS A RELIABLE  
WITNESS FULL REPORT AND STATEMENTS TO BE FWDED TO N.R.C.

CST.G.D. COLWELL - REGINA DET

F DIV REGINA

NRC OTT

RCMP REG

ROYAL CANADIAN MOUNTED POLICE - GENDARMERIE ROYALE DU CANADA

AP 6890

C 237  
REV. 1-4-66

OTHER FILE REFERENCES: REF. AUTRES DOSSIERS:	DIVISION	DATE	RCMP FILE REFERENCES: REF. DOSSIERS GRC:
	"F"	80 FEB 27	
	SUB-DIVISION - SOUS-DIVISION	Regina	
	DETACHMENT - DETACHEMENT	REGINA	696 80-0624

RE. OBJET:	Daniel John PELLETIER (B. 50 MAR 12) Complaint of U.F.O. Sighting Regina District, Saskatchewan - 80 FEB 25	FEB 29 1980 FLE
		ENCL
		DIR TO <i>A. Cloutier</i>
		INDEXED BY <i>#613</i>
		MAIN FILE CHARGED TO -

80 FEB 25

1. This report is being submitted to the National Research Council as per Operational Manual 1.3.E.22. This date at approx. 2210 Hrs Mr. PELLETIER contacted Regina Det. R.C.M. Police advising there was an unusual object with red lights over a field approx. 3 kms west of his residence. The object had been observed for approximately 1 hour before disappearing to the west. Members on duty at the time were on other matters and unfortunately were unable to attend the scene. The Regina Airport Tower was contacted and did advise there was no aircraft in the vicinity.

80 FEB 26

2. This date writer contacted Mr. PELLETIER and obtained the following information. The sighting was observed by PELLETIER, his wife Patricia PELLETIER (Age 26) and 3 others visiting with the PELLETIERS. PELLETIER observed the object from his residence which is located in north west Regina at 7307 Bennett Drive. The sighting occurred approx. 3 kms west, over a field, between 2130 Hrs and 2230 Hrs C.S.T. on 80 FEB 25. The sky as described by PELLETIER was clear and stars were visible. Three other persons who witnessed the object are as follows:

- (1) Sidney PELLETIER - Age 28 - Regina, Sask.
- (2) Loretta WASCASE - Age 26 - Regina, Sask.
- (3) Clara LAFONTAINE - Age 19 - Regina, Sask.

Above witnesses are all from Regina, however, were not present at the time of PELLETIERS' interview, thus complete information on them could not be obtained.

3. The object observed by PELLETIER is described as a circular bright light. The color was white changing to green then to red and repeating approx. every 30 seconds. PELLETIER estimated the altitude to be approx. 650 feet and was observing the object from approx. 3 kms. away. No movement observed for approx. 1 hour then the object went straight west away from viewer until it got smaller before it disappeared. PELLETIER stated only 1 object was viewed and duration lasted approx. 1 hour.

NOV 1 10 04 AM '80  
RECEIVED  
R.C.M.P. POLICE  
REGINA

...../2

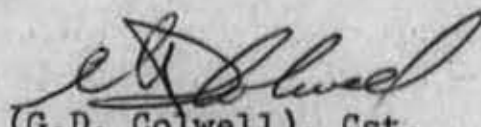
RE - OBJET

PAGE 2

Daniel John PELLETIER (B. 50 MAR 12)  
Complaint of U.F.O. Sighting  
Regina District, Saskatchewan - 80 FEB 25

4. In my opinion PELLETIER did view an object and is truthful about his observation. PELLETIER reported to writer that he has seen other evidence of U.F.O.'s in the past and related a story that happened in the Melville Dist., Sask. in 1968. PELLETIER is a non-drinker and would be considered by writer as a reliable witness. A statement was obtained from PELLETIER and is held on file. Copy attached with report. N.R.C. Meteor Centre, Ottawa advised by telex. No other reports were filed with this office. File concluded here.

~~(J.V.F.), S/Sgt.,  
i/c Detachment~~

  
(G.D. Colwell), Cst.  
Regina Detachment

000 10 01 11 80

20221X 081AE  
N'R C RECORDS OFFICE  
RECEIVED



STATEMENT OF: Daniel John PELLETIER (B. 50 MAR 12)  
OF: 7307 Bennett Drive., Regina, Sask.  
Taken on 80 FEB 26 at 2:10 p.m.

Last night at about 9:30 p.m. my cousin Sidney PELLETIER and his friend Loretta WASCASE came to visit me at 7307 Bennett Drive, Regina, Sask. As soon as they walked in they told me to look outside because they saw a bright light about 3 kilometres west from 7307 Bennett Drive. I went outside and saw the bright white light about 3 kms west and it was about 650 feet above the ground. About every 30 seconds it would change color from a white light to a green light and then to red light. I watched it for about 10 minutes then decided to contact the R.C.M.P. who advised that they would send someone from their Department to investigate the sighting if one of the R.C.M.P. Constables were available. My cousin Sidney his friend Loretta and I took turns looking at the bright light until about 10:15. At 10:30 my wife, Patricia and Clara LAFONTAINE came home from the Bingo and they also looked at the bright light for a few minutes. They noticed that it was beginning to move west and I went outside and saw the bright light move westward until it disappeared out of sight. It took about 5 minutes to move westward until it was out of my sight. During the initial observation period of 1 hour it did not move up or down or sideways. We did not hear any sounds coming from the object. I would estimate the size of the object 20 to 30 feet wide and about 30 feet in height. I do not drink alcohol beverages and do not make a habit of contacting the R.C.M.P. every time I see a light in the sky.

SIGNED: Daniel J. PELLETIER

WIT: G.D. Colwell, Cst.

NOV 1 10 08 AM '80

REGINA  
POLICE

ROYAL CANADIAN MOUNTED POLICE - GENDARMERIE ROYALE DU CANADA

RCMP  
GRC 6880

C 237  
REV. 1-4-66

OTHER FILE REFERENCES: REF. AUTRES DOSSIERS:	DIVISION	DATE	RCMP FILE REFERENCES: REF. DOSSIERS GRC.
	"F"	80 FEB 27	
	SUB-DIVISION - SOUS-DIVISION	Regina	
	DETACHMENT - DETACHEMENT	REGINA	80-0624

RE.  
OBJET:

Daniel John PELLETIER (B. 50 MAR 12)  
Complaint of U.F.O. Sighting  
Regina District, Saskatchewan - 80 FEB 25

FILE
ENCL.
DIR TO A. CLAUDE
INDEXED BY #41
MAIN FILE CHARGED TO #

80 FEB 25

1. This report is being submitted to the National Research Council as per Operational Manual 1.3.E.22. This date at approx. 2210 Hrs Mr. PELLETIER contacted Regina Det. R.C.M. Police advising there was an unusual object with red lights over a field approx. 3 kms west of his residence. The object had been observed for approximately 1 hour before disappearing to the west. Members on duty at the time were on other matters and unfortunately were unable to attend the scene. The Regina Airport Tower was contacted and did advise there was no aircraft in the vicinity.

80 FEB 26

2. This date writer contacted Mr. PELLETIER and obtained the following information. The sighting was observed by PELLETIER, his wife Patricia PELLETIER (Age 26) and 3 others visiting with the PELLETIERS. PELLETIER observed the object from his residence which is located in north west Regina at 7307 Bennett Drive. The sighting occurred approx. 3 kms west, over a field, between 2130 Hrs and 2230 Hrs C.S.T. on 80 FEB 25. The sky as described by PELLETIER was clear and stars were visible. Three other persons who witnessed the object are as follows:

- (1) Sidney PELLETIER - Age 28 - Regina, Sask.
- (2) Loretta WASCASE - Age 26 - Regina, Sask.
- (3) Clara LAFONTAINE - Age 19 - Regina, Sask.

Above witnesses are all from Regina, however, were not present at the time of PELLETIERS' interview, thus complete information on them could not be obtained.

3. The object observed by PELLETIER is described as a circular bright light. The color was white changing to green then to red and repeating approx. every 30 seconds. PELLETIER estimated the altitude to be approx. 650 feet and was observing the object from approx. 3 kms. away. No movement observed for approx. 1 hour then the object went straight west away from viewer until it got smaller before it disappeared. PELLETIER stated only 1 object was viewed and duration lasted approx. 1 hour.

WVB 3 10 S. V.H. BU

REGINA  
M.B.C. POLICE  
RECEIVED

...../2


RE - OBJET:

PAGE 2

Daniel John PELLETIER (B. 50 MAR 12)  
Complaint of U.F.O. Sighting  
Regina District, Saskatchewan - 80 FEB 25

4. In my opinion PELLETIER did view an object and is truthful about his observation. PELLETIER reported to writer that he has seen other evidence of U.F.O.'s in the past and related a story that happened in the Melville Dist., Sask. in 1968. PELLETIER is a non-drinker and would be considered by writer as a reliable witness. A statement was obtained from PELLETIER and is held on file. Copy attached with report. N.R.C. Meteor Centre, Ottawa advised by telex. No other reports were filed with this office. File concluded here.

(J.W.F.), S/Sgt.,  
i/c Detachment

  
(G.D. Colwell), Cst.  
Regina Detachment

STATEMENT OF: Daniel John PELLETIER (B. 50 MAR 12)  
OF: 7307 Bennett Drive., Regina, Sask.  
Taken on 80 FEB 26 at 2:10 p.m.

Last night at about 9:30 p.m. my cousin Sidney PELLETIER and his friend Loretta WASCASE came to visit me at 7307 Bennett Drive, Regina, Sask. As soon as they walked in they told me to look outside because they saw a bright light about 3 kilometres west from 7307 Bennett Drive. I went outside and saw the bright white light about 3 kms west and it was about 650 feet above the ground. About every 30 seconds it would change color from a white light to a green light and then to red light. I watched it for about 10 minutes then decided to contact the R.C.M.P. who advised that they would send someone from their Department to investigate the sighting if one of the R.C.M.P. Constables were available. My cousin Sidney his friend Loretta and I took turns looking at the bright light until about 10:15. At 10:30 my wife, Patricia and Clara LAFONTAINE came home from the Bingo and they also looked at the bright light for a few minutes. They noticed that it was beginning to move west and I went outside and saw the bright light move westward until it disappeared out of sight. It took about 5 minutes to move westward until it was out of my sight. During the initial observation period of 1 hour it did not move up or down or sideways. We did not hear any sounds coming from the object. I would estimate the size of the object 20 to 30 feet wide and about 30 feet in height. I do not drink alcohol beverages and do not make a habit of contacting the R.C.M.P. every time I see a light in the sky.

SIGNED: Daniel J. PELLETIER

WIT: G.D. Colwell, Cst.



Royal Canadian Mounted Police Gendarmerie royale du Canada

80-03-07

FILE
ENCL. <i>2</i>
DIR TO <i>A. Claude</i>
INDEXED BY <i>APB</i>
MAIN FILE CHARGED TO <i>2</i>

Your file      Votre référence

National Research Council  
Planatory Sciences Section  
100 Sussex Drive  
Ottawa, Ontario  
K1A 0R6

Our file      Notre référence

80H-008

Dear Sir:

Re: Bernard HALEY (B: 02 Mar 54)  
Sighting of U.F.O. 80-02-25

*N80/66*

The attached report from Antigonish Detachment refers and is forwarded for your information.

Yours truly,

M.J. McInnis, Insp.,  
Asst. Officer In Charge  
Criminal Investigation Branch

Encl.

3139 Oxford Street  
P. O. Box 2286  
Halifax, N.S.  
B3J 3E1

**ROYAL CANADIAN MOUNTED POLICE - GENDARMERIE ROYALE DU CANADA**

OTHER FILE REFERENCES: REF. AUTRES DOSSIERS:	DIVISION "H"	DATE 80-02-29	RCMP FILE REFERENCES: REF. DOSSIERS GRC:  80-207
	SUB-DIVISION / SOUS-DIVISION Truro		
	DETACHMENT - DETACHEMENT Antigonish		

RE: - OBJET: Bernard HALEY (B: 02 MAR 54)  
Sighting of U.F.O. 80-02-25


- (1) DATE OF SIGHTING: 80-02-25
- (2) CONDITION OF SKY: Clear
- (3) OBSERVER - Bernard HALEY (B: 02 MAR 54)
- (4) LOCATION OF OBSERVATION: Fraser's Grant, Ant. Co., N.S.
- (5) OTHER PERSONS: Mrs. Eileen HALEY, Fraser's Grant, Ant. Co.
- (6) DESCRIPTION:

Subject described object as a large yellow light without any mechanical structure. When first sighted it was quite close to earth, however, did go to quite high altitudes on occasion. Subject appeared quite definite in his description. Could say very little concerning the speed of travel other than it varied from a complete stop, to in excess of normal speeds of a car. Overall times of the sighting would be twenty minutes to one half hour.

Reliability of Bernard HALEY is unknown. Reliability of Mrs. Eileen HALEY is known to be good.

Self explanatory statement of observed is attached.

(C. D. M.)S/Sgt.  
i/c Ant. Det.

  
 (W. A. PENNEY)Cst.  
 Antigonish, Detachment

RE-OBJET

PAGE

STATEMENT OF: Bernard HALEY (B; 2 MAR 54)  
Summerside Rd, Heatherton, N.S.

About quarter to nine last evening I was travelling from Frasers Grant to Heatherton. While on the Frasers Grant Road I lost the radio reception. Then I stopped at the crossroads of Frasers Grant Rd and the Trans Canada and was turning left to go West. I noticed just ahead of me and a little to the right a yellow light, it was quite a size. It was completely round and at first it appeared to be dropping and coming towards me. I thought it might have been a plane crashing or something. It was beside me, and I could see it had no mechanical structure, it was just a large round yellow light. It started to move ahead and I flashed my headlights on and off and it started to slow down again. Just before I caught up with it, it started to speed up again and following the road patterns as if it was on the road. After it speeded up, it got way ahead of me. I went to South River and decided to turn back I turned in the St. Andrews Highway and decided to stop for a while. Looking out to my right could see the light had stopped also. Judging for a distance I'd say it was over the Marshy Hope area at this time. So I decided to head back to Summerside and just as I was coming into the Dagger Woods area the car seemed to light up in the rear. The light wasn't car lights, it was a yellow light, the light was coming back my way. At that time I increased my speed to get back to Summerside. I was watching the light at the same time I was heading East. It stopped dead about centre of the Dagger Woods and went higher into the sky. When I finally parked at my home the light was dropping back down again. This is when I called Eileen.

(Sgd) B.M. HALEY  
Feb 27/80

(Wit) Cst W.A. PENNEY

MAR 15 8 00 AM '80

2022EX DRIVE  
MBC RECORDS OFFICE  
RECEIVED

764 COMM SQN  
COMMFAC CFB  
OTTAWA

FEB 27 20 11 '80

W80/67

H.I.A.

NNNNVV CVA172CZCAPB272 UU

PP RCCPIRA

ZNR UUUUU ZOV RCCWC

AVD176 UU

PP RCCWC

DE RCECM 0023-0591506

ZNR UUUUU

P (R) 271345Z FEB 80

FM CFB MONCTON

TO RCCWC/NDOC OTTAWA

INFO RCCWC/NRC OTTAWA ✓

FILE
ENCL
DIR TO A. CLAUDE
INDEXED BY H.M.S.
MAIN FILE CHARGED TO

BT

UNCLAS BADO 07

FAC FOR HERZBERG INSTITUTE OF ASTROPHYSICS

SUBJ: UFO REPORT - CFB MONCTON ✓

REF: A. CFAO 71-1

A. 2100 HRS ~~800226~~ Feb

B. KLEAR

C. XR RADCLIFF GLEN, HARPER SETTLEMENT 755-2715

D. HARPER SETTLEMENT

E. CPL ALLEN BD, MP CFB MONCTON 355-3320

F. CPL MCWILLIAMS H COMMISSIONAIRE, CFB MONCTON. 735-3320

G. BRIGHT LIGHT APPEARED TO REMAIN IN THE SAME POSITION FOR APPROX HALF HOUR AND THEN SLOWLY DISAPPEARED INTO THE HORIZON WEST OF THE BASE AND OUT OF SIGHT

H. APPROX HALF HOUR

I. CONTROL TOWER MONCTON AIRPORT WAS CONTACTED AT THE TIME AND

PAGE 2 RCECM 0023 UNCLAS,

THEY VIEWD THE BRIGHT LIGHT AS WELL. THERE WERE NO AIRCRAFT IN THE VICINITY

MAR 4 8 50 AM '80  
W.B.C. OFFICE

BT

#0023



76th COMM SQN  
COMMEAC CFB  
OTTAWA

FEB 27 20 11 '80

NNNNVV CVA172CZCAPB272 UU

PP RCCPIRA

ZNR UUUUU ZOV RCCWC

AVD176 UU

PP RCCWC

DE RCECM 8023 8581585

ZNR UUUUU

P (R) 271345Z FEB 80

FM CFB MONCTON

TO RCCWC/NDOC OTTAWA

INFO RCCWC/NRC OTTAWA ✓

BT

UNCLAS BADO 87

PRC FOR HERZBERG INSTITUTE OF ASTROPHYSICS

SUBJ: UFO REPORT - CFB MONCTON

REF: A. CFAD 71-1

A. 2100 HRS 800225

B. KLEAR

C. IR RADCLIFF GLEN, HARPER SETTLEMENT 755-2715

D. HARPER SETTLEMENT

E. CPL ALLEN BD, MP CFB MONCTON 855-3320

CPL MCWILLIAMS H COMMISSIONAIRE, CFB MONCTON 735-3320

F. BRIGHT LIGHT APPEARED TO REMAIN IN THE SAME POSITION FOR APPROX  
HALF HOUR AND THEN SLOWLY DISAPPEARED INTO THE HORIZON WEST OF THE  
BASE AND OUT OF SIGHT

G. APPROX HALF HOUR

H. CONTROL TOWER MONCTON AIRPORT WAS CONTACTED AT THE TIME AND

PAGE 2 RCECM 8023 UNCLAS

THEY VIEWED THE BRIGHT LIGHT AS WELL. THERE WERE NO AIRCRAFT  
IN THE VICINITY

BT

80023

MVA 4 8 58 PM '80

2025X QUINE  
MVB CUBIC OFFICE  
OTTAWA

COMM SON OTT  
PUZA004/28  
P 271430Z FEB 80  
FM CFS LAC ST DENIS  
TO NDOC OTTAWA  
AIRCOM WINNIPEG  
ADGHO NORTH BAY  
NRC OTTAWA  
GEOPSO 508  
AIRCOM FOR: OPS CENTRE, ADGHO FOR: COMP, NRC OTTAWA FOR RADIO  
AND ELECTRICAL ENGINEERING DIVISION  
SUBJ: UFO REPORT  
REF: A. CFAO 71-1  
A. 270315Z Feb.  
B. CLEAR  
C. ROGER LABERGE  
D. LAC ST DENIS  
E. NIL  
F. CIGAR SHAPE BLINKING LIGHT, BLUE AND RED LOW AND SLOW  
G. 15 MINS  
H. LIGHTS THAT ILLUMINATED UP THE SKY TOWARDS MORIN HTS AND ST SAUVEUR  
TEXT ENDS

NSO/68

C WORD AFTER ST SAUVEUR

NRC DEE OTT

COMM SON OTT

ROYAL CANADIAN MOUNTED POLICE



GENDARMERIE ROYALE DU CANADA

YOUR NO.  
VOTRE NO

*NS0/69*

OUR NO. 80-0651  
NOTRE NO

Lloydminster, Saskatchewan  
80 FEBRUARY 29

National Research Counsel  
Planatory Science Section  
100 Sussex Drive  
Ottawa, Ontario  
K1A 0R6

*27/2/80  
3:30*

FILE
ENCL
DIR TO <i>A. Claude</i>
INDEXED BY <i>#222</i>
MAIN FILE CHARGED TO =

Dear Sirs:

1. This letter is being forwarded to you people as per our Instructional Operational Manual 1.3.E.22.a. We have had reported to our office two separate sightings of UNIDENTIFIED FLYING OBJECTS.

2. Mr. Martin J. VAN METRE sighted a single bright white light at 2130 hrs., 26FEB80, 7 miles East, 4 miles North and 4 miles East of Lloydminster, Saskatchewan. VAN METRE explained that this object was at the right of him at a distance of approximately 100 yards. As he drove East on the grid road, this object stayed parallel to him as he proceeded to drive up a large hill and stopped his truck. VAN METRE turned his engine off, stepped out from his truck, and observed this object for a few minutes. The object made no sound and was approximately 1/2 mile off the earth surface. VAN METRE started his vehicle up, proceeded down the road for 1/2 mile and the object disappeared. There was no road, trail, or tracks, etc. to the right of this grid road for 2 miles. The land surface is obstructed with hills and hollows.

3. The second sighting was on 28FEB80 at 2025 hrs. At the same location, VAN METRE, his brother Ben, and a good friend--Charlie WALDERN saw a single bright light approximately 1/2 mile above the earth travelling West. This object made no sound and did not leave any trail of light or debris.

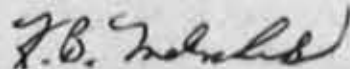
4. VAN METRE reported the second sighting and Cst. MELENCHUK was dispatched to the above noted location. When driving to the scene, this object could be seen from Lloydminster, Saskatchewan. Upon arriving at the scene, the object had moved completely from the East sky to the West. I was standing on the road talking to the other three gentlemen and this object disappeared.

U.F.O. SIGHTING  
Page 2  
28 FEBRUARY 80


5. Captain Dave KENDEL of Cold Lake CFB Air Base was contacted and could offer no information to either sighting.

6. Our local RCMP file has been concluded as we are unfamiliar with this type of occurrence.

Yours truly,



(K.B. MELENCHUK) Cst.  
Lloydminster Detachment



S/Sgt.  
Det.

NHC OTT

RCMP NPS E OTT  
125 RLY OTT 80-03-11

FROM LLOYDMINSTER MUN DET

PLS RELAY THE FOLLOWING MSG TO OTTAWA, THE NATIONAL RESEARCH COUNCIL

THANK MUCHLY

'U.F.O. SIGHTING

THE FOLLOWING QUESTIONS AND ANSWERS WILL FOLLOW OPS MAN. 1.3.E.22.A.  
FORMAT

1. DATE AND TIME: FIRST SIGHTING WAS MADE ON 20 FEB 86 AT 2130 HRS MST  
SECOND SIGHTING WAS ON 20 FEB 86 AT 2025 HRS MST

2. SKY CONDITIONS: VERY CLEAR (COLD)

3. IDENTITY OF OBSERVER: FIRST SIGHTING SEEN ONLY BY MARTIN J.  
VANMETER AGE 17 YEARS.

SECOND SIGHTING SEEN BY MARTIN J VANMETER  
BENTLEY I VANMETER  
AGE 29 YEARS.

CHARLIE WALDERN AGE 50 YRS  
CST KB MELENCHUK RCMP LLOYD

4. LOCATION OF OBSERVER:

FIRST SIGHTING - VANMETER ON GRID ROAD 7 MILES EAST, 4 MILES NORTH,  
AND FOUR MILES EAST OF LLOYDMINSTER. A SINGLE BRIGHT WHITE LIGHT  
CAME UP BESIDE HIM AS HE WAS OPERATING HIS HALFTON NORTH ON THE GRID  
ROAD THE OBJECT CUD ONLY BE DESCRIBED AS A BRIGHT LIGHT THE LIGHT  
WAS TO  
THE RIGHT OF VANMETER AS HE DROVE UP A HILL. HE STOPPED AND LISTENED.  
NOTHING WAS HEARD. HE GOT BACK INTO THE TRUCK AND DROVE DOWN THE  
ROAD THE OBJECT WAS TO VANMETER'S RIGHT AT A DISTANCE OF 100 YARDS  
AS VANMETER DROVE FOR APPROX ONE-HALF MILE THE OBJECT SUDDENLY  
DISAPPEARED THERE IS NO ROAD, TRAIL, ETC., TRACKS TO THE RIGHT OF  
THE ROAD.

PAGE TWO:\*\*\*\*

SECOND SIGHTING - VANMETER, BROTHER, AND FRIEND AT ABOVE LOCATION...  
CST MELENCHUK ON ROUTE TO SCENE FROM LLOYDMINSTER... I CUD SEE THIS  
SINGLE BRIGHT LIGHT FROM LLOYDMINSTER... I DROVE TO THE SCENE AND CUD  
SEE THIS LIGHT AT THE TIME. IT TOOK ME 15 MINUTES TO GET TO THE SCENE  
AND THE OBJECT MOVED ACROSS THE SKY FROM EAST TO WEST. WHEN STANDING  
ON THE ROAD SPEAKING WITH THE ABOVE NOTED PERSONS THE OBJECT DISAPPEA  
RED...

5. PERSONS WHO SAW UFO.... LISTED ABOVE.

6. DESCRIPTION OF SIGHTING ONE BRIGHT WHITE LIGHT  
ONE-HALF MILE IN THE SKY  
MOVING FROM EAST TO WEST

7. UFO OBSERVED FOR APPROX. 15 MINUTES

8. ANY OTHER INFO. CAPTAIN DAVE KENDAL OF COLD LAKE CFB AIR BASE WAS  
CONTACTED AND THEIR STATION CAN NOT EXPLAIN EITHER OF THE ABOVE  
DESCRIBED EVENTS.

WRITTEN REPORT FORWARDED TO PLANATOR SCIENCE SECTION THIS DATE

CST K.B. MELENCHUK  
LLOYDMINSTER DET SASK.  
JO/LLOYD DET

NHC OTT

RCMP NPS E OTT

MESSAGE FORM  
FORMULE DE MESSAGE

*weef*  
1430-1(MP)

PRE PRI	IL HF L DIFF	CLASS	CIC CT	OSRI IDSO	SSN NSS	DATE	TIME HEURE	CLASS.	RC CD

FC COMMEN/SIGNALS USE - A L'USAGE DU CENTRE DES COMMUNICATIONS / TRANSMISSIONS

*NSO/70*

PRECEDENCE - ACTION PRIORITE - ACTION	PRECEDENCE - INFO PRIORITE - INFO	DATE - TIME GROUP GROUPE DATE - HEURE	MESSAGE INSTRUCTIONS INSTRUCTIONS (MESSAGE)
PRIORITY	ROUTINE	20 1800 ZPES80	

SECURITY CLASSIFICATION COTE DE SECURITE	SPECIAL HANDLING INSTRUCTION SPECIALE	ORIGINATOR'S NUMBER NUMERO DE L'EXPEDITEUR
<i>unclass</i>		SECUR 78

FROM DE: *WFOCC/CFB Moncton*

TO-A: NDGO OTTAWA

FILE
ENCL
DIR TO <i>A. Claude</i>
INDEXED BY <i>#713</i>
MAIN FILE CHARGED TO <i>7</i>

INFO: NATIONAL RESEARCH COUNCIL OTTAWA  
FOR HEIZBERG INSTITUTE OF ASTRO-PHYSICS

SUBJECT: UFO REPORT

REFERENCE: JFAO 71-1

A. FIRST SIGHTING FOUR YEARS AGO. LAST SIGHTING 2300 HRS  
17 FEB AND 2330 HRS 18 FEB 80.

B. SKY CLEAR;

C. MR ARCHIE REED, 20 MACHAMARA TRAILER COURT, ST JOHN NB  
PHONE 849-2647;

D. PETTIGODIAC AREA, WEST OF MONCTON NB;

E. SUBJECT STATES THAT ON 17 FEB 80 HE HAD TWO PASSENGERS IN HIS  
CAR. HE WILL NOT RELEASE NAMES.

F. SHAPED LIKE STETSON HAT, CROWN IN THE CENTRE, DIAMOND SHAPED  
WINDOW IN FRONT TWO ANTENNAS IN BACK WITH RING OF LIGHTS AROUND TOP

G. ONE AND ONE HALF MINUTES;

H. SUBJECT CLAIMS HE HAS TWO PHOTOS HE TOOK OF UFO, HOWEVER AS  
PHOTOS WERE TAKEN AT NIGHT THEY ARE NOT TOO CLEAR. A FEW WEEKS

PAGE 1 OF 2 DRAFTER'S NAME NOM DU REDACTEUR OFFICE BUREAU TEL TEL

FOR OPR'S USE A L'USAGE DE L'OPERATEUR	R T	DATE	TIME HEURE	SYSTEM SYSTEME	OPERATOR OPERATEUR	SECURITY CLASSIFICATION COTE DE SECURITE	SIGNATURE OF RELEASING OFFICER DE L'OFFICIER APPROBATEUR

DND 503 (6-75)  
7530-01-870-8922

COPY 3 - COPIE 3

MESSAGE FORM  
FORMULE DE MESSAGE

FILE  
DOSSIER

1430-1(MP)

PREC PRI	L MF L DIFF	CLASS	CIC CT	OSRI IDSO	SSN NSS	DATE	TIME HEURE	CLASS.	RC CD

FOR COMMEN/SIGNALS USE - A L'USAGE DU CENTRE DES COMMUNICATIONS/TRANSMISSIONS

PRECEDENCE - ACTION PRIORITE - ACTION	PRECEDENCE - INFO PRIORITE - INFO	DATE - TIME GROUP GROUPE DATE - HEURE	MESSAGE INSTRUCTIONS INSTRUCTIONS (MESSAGE)
<b>PRIORITY</b>	<b>ROUTINE</b>	20 <i>How</i> ZFEBSO	
SECURITY CLASSIFICATION COTE DE SECURITE	SPECIAL HANDLING INSTRUCTION SPECIALE	ORIGINATOR'S NUMBER NUMERO DE L'EXPEDITEUR	
		SECUR 78	

FROM  
DE

TO-A

INFO

AGO DOCUMENTARY FILM "LORDS OF THE SKY" WAS SHOWN ON TV THIS  
AREA. DOCUMENTARY DEALT WITH UFOS.  
SUBJECT RELIABILITY UNKNOWN.

PAGE	DRFTER'S NAME NON DU REDACTEUR	OFFICE BUREAU	TEL. - TEL
2 OF 2	OF Williams MWO	MWO IC MP	566
FOR OPR'S USE A L'USAGE DE L'OPERATEUR	DATE	TIME HEURE	SYSTEM SYSTEME
R T			OPERATOR OPERATEUR
SECURITY CLASSIFICATION COTE DE SECURITE		SIGNATURE DE L'OFFICIER APPROBATEUR	

AND 303 18-751  
7750-27-870-8922

COPY 3 -- COPIE 3

*J. D. McDonald*  
J.D. McDonald Captain  
SECUR

V\*  
NRC OTT

RCMP NPS E OTT

32 RLY VIA OTTAWA MAR 03-80

0165  
NT PE10008  
ON10078

18 ROUTINE CHTN RELAY 80-03-02 UNCLAS

TO: N.R.C. METEOR CENTER OTTAWA.  
FM: R.C.M. POLICE ALBERTON PEI!

*NSO/71*

*3 Mar 80 2:00*

A24 REF OUR FILE 80-277. ATT APPROX 2200 HRS A.S.T. <sup>Nov</sup> 80-03-02 AN UNIDENTIFIED FLYING OBJECT WAS SIGHTED AT ALBERTON PEI. WEATHER CONDITIONS THIS DATE WAS CLEAR AND COLD. OBJECT OBSERVED BY SEVERAL YOUTHS. (1) PAUL WILKIE, 17 YRS OLD. (2) KEVIN ASHLEY, 17 YRS OLD. (3) TRACY TREMBLEY, 16 YRS OLD (F). ALL THREE YOUTHS WERE IN A MOTOR VEHICLE WHEN SIGHTING FIRST OCCURRED. ALL THREE DROVE TO HOUSE IN ALBERTON AND SUMMONED ASHLEYS PARENTS WHO ALSO SAW OBJECT. OBJECT DESCRUBED AS BIG ROUND LIGHT WHICH TRAVELLED AT A GREAT RATE OF SPEED. ADJUSTING SPEED AT RATE TO FOLLOW OBSERVERS. HAVE SEEN LIGHT SEVERAL TIMES IN PAST BUT THIS IS FIRST TIME REPORTED TO AUTHORITIES. LIGHT DESCRIBED AS VERY BRIGHT WHITE 'AS BRIGHT AS A WELDERS LIGHT' AND TURNING TO RED JUST BEFORE DISSAPPEARING. OBSERVATION TIME VARIED THIS DATE BUT WAS SEEN FOR APPROX 40 MIN OR MORE. WHEN OBJECT SPOTTED EACH TIME ALTITUDE VARIED FROM 1000 YARDS TO 100 YARDS OR LESS. NO NOISE HERD FROM OBJECT. PERSONS KNOWN TO HAVE SEEN OBJECT ARE OF GOOD CHARACTERISTIC QUALITY AND ARE BELIEVED TO BE TELLING THE TRUTH. INVESTIGATION TO FOLLOW. CST GREG NIXON  
END

NRC OTT

RCMP NPS E OTT



ROYAL CANADIAN MOUNTED POLICE - GENDARMERIE ROYALE DU CANADA

OTHER FILE REFERENCES: REF. AUTRES DOSSIERS:  <b>P.C.R. First</b>	DIVISION <b>"L"</b>	DATE <b>80 MAY 06</b>	RCMP FILE REFERENCES: REF. DOSSIERS GRC:  <b>W80/71</b> <b>80-277</b>
	SUB-DIVISION / SOUS-DIVISION		
	DETACHMENT - DETACHEMENT <b>Alberton</b>		

RE: - OBJET:  <b>Paul WILKIE - Reported UFO Sighting Alberton, P.E.I. 80-03-02</b>	FILE ENCL <b># 30</b> DIR TO <b>a Claude</b> INDEXED BY <b>DL</b> MAIN FILE CHARGED TO <b>DL</b>
--	--

80-03-02 *March 2*

1. On the above date at approximately 10:40 p.m. Atlantic Standard time, Paul Wilkie and Kenny ASHLEY of Alberton reported to this detachment that they had seen what appeared to be an Unidentified Flying Object approximately 10 minutes previously.
2. Observations of both youths at this time indicated both were normal and did not appear to be under the influence of either alcohol or drugs. Neither have been noted to be involved with same in the past.
3. WILKIE and ASHLEY related that they had been driving around the town of Alberton which has a population of approximately 1500 people, and located on the western end of Prince Edward Island. The evening was cold, the temperature below zero but very clear. There were no visible clouds and very little wind. Both youths were travelling in the same vehicle, heading west on highway #152. They noted a light in the sky which appeared to be low; however, they were some distance from same. The only description of the light at this time was that it was bright and white. They turned their vehicle around at this time and headed back into Alberton. They felt the light was following them; however, disappeared before they reached the town.
4. When the youths arrived at WILKIE's residence the light was noted to be directly over the barn at an estimated height of 75 feet. They described it as being intensely bright at this time lighting up a large area. They observed same for a few minutes before it disappeared. They could at no time detect any outline from the light source. It was at this time they reported their sighting to this office. They felt the light was travelling at a high rate of speed; however varied to keep up with their vehicle.

80-03-80

5. Canadian Forces Base, Summerside, P.E.I. was contacted.. It was learned that 413 Squadron is the only squadron to fly in this area and they occasionally use a "night" flare to light up the sky for paratroopers before they jump. The base is located approximately 35 miles east of Alberton. The type of flare they use is dropped at approximately 2000 feet and burns with an intense white light for approximately 1½ to 3 minutes. The flare could also drift if there was enough wind velocity to carry it. Before burning out, the flare turns a bright orange colour. CFB Summerside advised they were carrying out no exercises on the dates of the reported sightings.
6. Paul WILKIE was contacted on two occasions, 80 March 13 and 80 March 23; however, he advised he had not seen the light since reporting same.

RECEIVED

Paul Wilkie -

2

80-03-28

7. Statement obtained from Paul Wilkie on this date. He has not seen the light since 80-03-02; however, had seen it previous to that date. The first time was on 80-02-13 when he was travelling alone along highway #2 and onto #12. The time was approximately 9:30 to 10:30 p.m. He felt it was following him but at some distance but low enough to light up a great area. He described it the same as before; however, on this occasion it passed in front of his vehicle, forcing him to stop. He then went to a friend's house and on returning to his vehicle approximately one half hour later, the light had disappeared. WILKIE advised he again spotted the light on 80-03-01 while in Alberton. He was in the company of Kevin Ashley and their girlfriends at this time. He described the light as being close to orange in colour. They followed the light out highway #151 from Alberton, where it would travel towards them and depart again. WILKIE estimated the time of this sighting at approximately 10:00 p.m., the weather again was clear and cold. WILKIE saw the light again later the same date while travelling highway #12. It was again bright enough to light up the sky and areas below. He watched until it disappeared out of sight near his residence.

8. It is difficult to assess what the youths saw or thought they saw. What is known at this point is that the sightings appear to be between 9:00 and 10:30 p.m. when the weather was clear and cold. No shape or object was visible on any sighting; however the light was always intense.

9. It is not our policy to form an opinion as to whether the youths were actually seeing a UFO or believing they saw something, only to report same. We have no more information on this and will be concluding our investigation unless more concrete facts are received.

"CONCLUDED HERE"

*(M.G. Wilson)*  
M.G. Wilson, Cst.  
Alberton Detachment.

(G.H.B.) Sgt.  
i/c Det.

28 March 1980

STATEMENT OF PAUL WILKIE, Alberton, P.E.I.

The first time I remember seeing this object was the 13th of February, 1980 at approximately 9:30 to 10:00 p.m. I was headed towards Alberton from MacNeill's Mills via route #12. I saw the light before I entered highway #2 from MacNeill's Mills that night approximately 20 miles from Alberton. At this time, when I saw it, the light was kind of orange-red in colour and I first thought it was an airplane. My radar detector also went off in my car when I was at the corner of MacNeill's Mills and the #2 road. At this time my radar detector was pointing into the woods.

Q: What did you see, a light?

A: I never seen the shape of an object yet, just the light; however, the light was lighting up more than the width of the road. After I turned onto #2 highway, I proceeded west to #12. I turned there towards Alberton. At this time the light was following me. To the best of my knowledge it (the light) stayed on the driver's side of the car but it definitely moved along with me. After I was approximately 3 miles from Alberton the light came across in front of my car. I thought the light was going through my car, so I stopped. I was travelling slow at the time. The light went over me then I went into Jimmy Ashley's house. After I was in for about a half hour or so, I came out. The light was gone.

Q: Had you had anything to drink?

A: No.

Q: When you first saw the light, it was an orange-red colour. The light changed to what colour later on?

A: As far as I could tell, when it made me stop, it was a white-blue light similar to that of a welder's light. That's the last time I saw it that day.

30 MARCH 01

On this date, a Saturday, I was at the wharf in Northport, PEI near Alberton. I saw the light along with Kenny Ashley and our girlfriends. I drove my car towards Elmsdale. On the way to Elmsdale I showed them the light. The light was an orange-red, with a flash of blue at times. The light would travel towards us and then leave again. It travelled very fast, faster than anything I saw. The light was in the sky while we were in Elmsdale; however, when we came into town the light left, we didn't see it again. This was around 10:00 p.m. or 10:30 p.m. this evening.

Q: At what height was the light at this time?

A: This night the light was very high in the sky, we couldn't tell.

After we drove around for a while around Alberton, PEI that Saturday, I took my girlfriend Tracy home to MacNeill's Mills. This was around 1:00 a.m. on Sunday morning. I met Leslie Vincent along the Cascumpec Road near Kelly Road. We stopped and he came along with me after

Statement of Paul Wilkie -

2

he parked his truck. We started down #12 east, the light in orange-red colour followed us. The light was located on either side of the car, it seemed to follow us and it changed sides frequently. The light was still high in the sky, although I could not say for sure.

Q: What was the weather like this night?

A: The weather this night was clear as was the weather the first time I saw it. We drove down to MacNeill's Mills about 2:00 a.m. We started back and picked up Vincent's truck. Then we went to our house in Alberton, sat in the yard and watched it until about 3:00 a.m. The light was still orange-red in colour and seemed to sit there. We were at the end of the driveway, the light seemed to be over our barn. The light just seemed to sit there, then after a while it just went out. We did not know where it went or anything. We did not see it for the rest of the night.

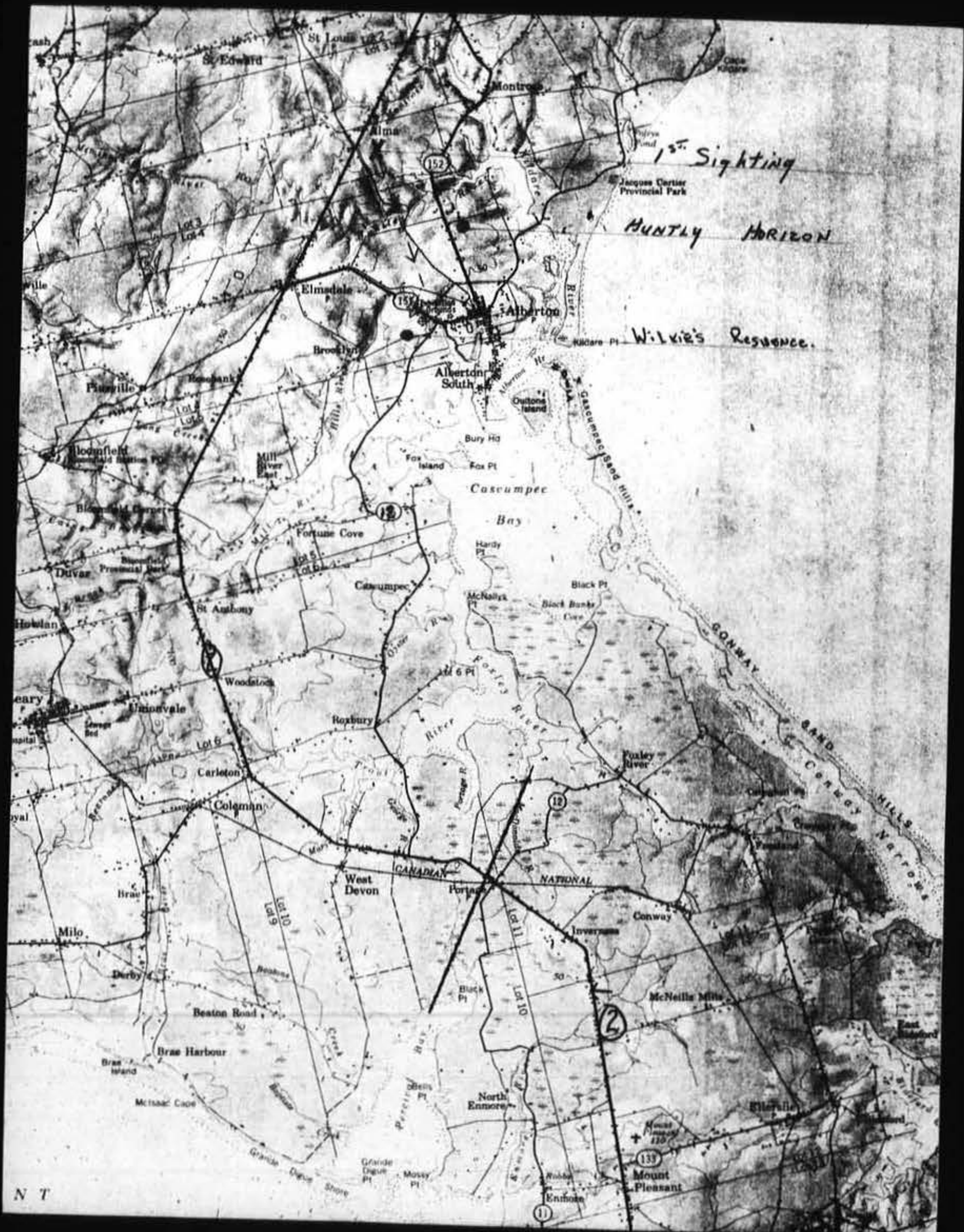
30 MARCH 02

On this date, we were going to the Huntley Horizon just outside of Alberton. There was myself, Kevin, Tracy and Terry. We had Kevin's car and had decided to go get something to eat. This was around 9:00 p.m. After we got something to eat we took a drive down a side road, known at the "Mill Road". After we went down that road about 1/2 mile, we noticed the light which we had seen before. The light was out near Alma and was located lower in the sky. After we saw the light, then we turned around and headed home. The light followed us, but never really came into town. The light seemed to turn off and rejoin the road near our house, by taking a short cut. The light was low at this time and it seemed to light up the woods. After we got to our house, there was no one up so we went to Kenny's house, he lives nearby. At this time the light had lit up the sky and Ashley's barn, the barn, etc. all a red-orange colour. At this time the light was not much higher than the barn. It was hard to tell how big the light was but it did light up a big area. After we watched it for a few minutes, the light disappeared. We then came down to the R.C.M.P. office to report it.

I have seen it on one occasion or two since this but both times I was travelling home from the girlfriend's house. I was travelling around 11:00 p.m. on #12 on my way home. I saw the light again and it lit the road up in front of me. This was out near Cascumpec, PEI. The light was still orange-red in colour. To the best of my knowledge, it followed me a while down the road for approximately 10-15 miles, then it disappeared. It was very high and the altitude didn't change, what I could tell anyway. That was the last time I saw it.

Wit: M.G. Nixon, Cst.

Sgd: Paul Wilkie



HIA

764 COMM SQN  
COMMFAC CFB  
OTTAWA

FILE
ENCL
DIR TO <i>A. Cloud</i>
INDEXED BY <i>H262</i>
MAIN FILE CHARGED TO -

VV CVA039PA035 4QA003 UU

MAR 5 04 21 '80

PP RCCPIRA

DE RCEVPVA 0001 0850255

ENR UUUUU

P R 050240Z MAR 80

FM CFS MOISIE

TO RCCWC/NDOC OTTAWA

INFO RCCPIRA/NATIONAL RESEARCH COUNCIL OTTAWA ←

BT

UNCLAS DMCC 014-80

NATIONAL RESEARCH COUNCIL FOR RADIO AND ELECTRICAL  
ENGINEERING DIVISION

SUBJ: UFO REPORT ✓

REF: CFAO 71-1

A. 050200Z MAR 80

B. CLEAR

C. OMER BAKIR, PORT CARTIER, TEL: 418-765-4631

D. AS ABOVE

E. FRIENDS

F. FLAT, ORANGE, ALTITUDE 500FT, STATIONARY FOR 5 MINS  
THEN MOVED A FEW FEET TO THE RIGHT. ONE UFO

G. 20 MINUTES

H. NIL

BT

00001

MAR 1 0 20 11 80

RECEIVED  
WVC SECURITY OFFICE  
RECEIVED

*NSO/72*

764 COMM SQN  
COMMFAC CFB  
OTTAWA

VV CVA039PA035 3QA003 00

MAR 5 04 21 '80

PP RCCPIRA

DE RCYVPA 0001 0550255

ZNR UUUUU

P R 050240Z MAR 80

FM CFS MOISIE

TO RCCWC/NDOC OTTAWA

INFO RCCPIRA/NATIONAL RESEARCH COUNCIL OTTAWA ←

BT

UNCLAS DMCC 014-87

NATIONAL RESEARCH COUNCIL FOR RADIO AND ELECTRICAL

ENGINEERING DIVISION

SUBJ: UFO REPORT

REF: CFAO 71-1

A. 050200Z MAR 80

B. CLEAR

C. OMER BAKIR, PORT CARTIER, TEL: 418-766-4601

D. AS ABOVE

E. FRIENDS

F. FLAT, ORANGE, ALTITUDE 500FT, STATIONARY FOR 5 MINS

THEN MOVED A FEW FEET TO THE RIGHT. ONE UFO

G. 20 MINUTES

H. NIL

BT

#0001

Nov 7 15 25 '78

1880/73

● RECEPIA

DE SECURITE 0002 0001000

200 00000 270

DE

UNCLAS 100 001 00000 0000 000000 000 000000 00000000

RECEPIA 0000 00 000 000

DE SECURITE RECEPIA

DE SECURITE 0000 000000

200 0000

3 000000 000 00

00 000 0000 0000

TO 00000/0000 OTTAWA

RECEPIA/COMMISSAIRE NATIONAL DE SECURITE OTTAWA

DE

UNCLAS 10 00

RE: SECURITE INSTITUT RESEARCH D ASTROPHYSIQUE

REF: CAYC 71-1

OBJ: RAPPORT SUR LES OUVRIERS 1

1. 000000 000 00

2. 0000 0000

3. M. RIPOPEL JEAN-CLAUDE, 640 HOTEL DE VILLE, LAC ST-CHARLES,  
QUEBEC, (418) 041-0010

4. L'OPERATEUR ETAIT EN VOLANT DE SON CAMION ET DIRIGEAIT EN  
DIRECTION NORD SUR LA ROUTE 170, AU MOMENT DE LA OBSERVATION  
IL SE TROUVAIT A 10-6 KM DE LA ROUTE 170, 0440 H 20 00 00

5. 0000

6. M. RIPOPEL ARRIVAIT A LA HAUTEUR DE L'ENSEMBLE DE-BENT MENTIONNE  
LORSQU'IL APPRHEVA UNE COURBE DE COULEUR JAUNE-PALME QUI EST  
SORTI DE UNE DEPRESSION DE TERRAIN SITUÉ SUR LE CÔTÉ OUEST DE  
LA ROUTE. CETTE COURBE ÉLEVÉE DE 700 M DE HAUTEUR EST MARQUÉE

PAGE 2 SECURITE 0002 UNCLAS

POUR ENQUÊTE ET DÉPLACÉ EN DIRECTION NORD-OCCIDENT LA ROUTE  
100. M. RIPOPEL A AJOUTÉ QUE LA ÉPREUVE S'ÉTAIT À UNE  
VITESSE DE ENVIRON 60 À 70 KM/HEURE SUR LE CÔTÉ DE LA ROUTE  
À ENVIRON 100 MÈTRES DEVANT SON CAMION SUR UNE DISTANCE D ENVIRON  
100 M. LA ÉPREUVE A ENCORE ACCÉLÉRÉ TOUJOURS EN DIRECTION  
NORD, EN TERMINANT VERS LA COURBE DE LA ROUTE POUR  
S'IMMOBILISER À ENVIRON 200 M EN PLUS LOIN AU DÉBUT D UNE LIGNE  
DE TRANSPORT D ÉLECTRICITÉ À HAUTE TENSION. M. RIPOPEL DÉCLARE  
QUE LA ÉPREUVE MÉTRAIT ENVIRON 100 CM DE DIAMÈTRE ET QUE SON  
CONTENU ÉTAIT DE COULEUR NOIR. IL A AJOUTÉ QUE LORSQU'IL  
ÉPREUVE A ÉTÉ IMMÉDIATEMENT AU DÉBUT DE LA LIGNE À HAUTE TENSION  
DE HAUTEUR DE 200 MÈTRES ET D'UN CÔTÉ LA DISTANCE DE LA ÉPREUVE  
VERS LA ÉPREUVE D'ÉLECTRICITÉ, À CE MOMENT M. RIPOPEL ÉTAIT EN  
VOLANT DE SON CAMION, 0 000 000000 DANS UNE DEPRESSION DE LA  
ROUTE ET LORSQU'IL ARRIVAIT SUR LE CÔTÉ OUEST DE LA ÉPREUVE  
IL ÉTAIT ÉTÉ DÉTACHÉ.

7. DE 0000 00 000000

8. M. RIPOPEL A DÉCLARÉ QUE LA COULEUR DE L'OBJET ÉTAIT D UN JAUNE  
DORÉ, TRANSPARENT ET QU'IL ÉTAIT TRÈS BEAU. IL A AJOUTÉ QUE  
L'OBJET NE DÉGASAIT PAS DE FUMÉE OU DE BRILLANCE. M. RIPOPEL

PAGE 3 SECURITE 0002 UNCLAS

EST INTERVIEWÉ PAR LE SER VICE DES OUVRIERS MARTIN S. DE 000 0000  
TRITE, LE 3 MAI 00. M. RIPOPEL AVAIT RAPPORTÉ CETTE OBSERVATION  
AU COMMISSAIRE NATIONAL DE SECURITE LE 4 MAI 00. M. RIPOPEL, COME DE  
SON INTERVIEW AVEC LE SPC-MARTIN A DÉCLARÉ QU'IL A AVAIT PAR  
RAPPORTÉ SON OBSERVATION DE 20 00 00 PAR FAUTE DE PENSER QU'IL  
DE 1000. CONSIDÉRANT L'IMPORTANCE DE SON OBSERVATION, M. RIPOPEL  
A DÉCLARÉ DE RAPPORTER IMMÉDIATEMENT CE SERVICE À ATELIER  
DÉCLARÉ QU'IL ÉTAIT À LA DISPOSITION DES AUTORITÉS MILITAIRES  
ET CIVILES ET QU'IL ÉTAIT PRÊT À DÉCLARER LA TRÈS DE DÉTAILS DE  
MÉRIENNES POUR PROTÉGER LA SÉCURITÉ. SELON LE SPC-MARTIN,  
M. RIPOPEL ÉTAIT UN HOMME DORÉ, POSE ET PATRIE. M. RIPOPEL  
A 27 000, IL ÉTÉ A NOTER QUE 0 000000 OBSERVATION D'OBJET 000  
EST SITUÉ SUR LA STATION 0000-000000 0000 0000 000

National Research Council of Canada  
Conseil national de recherches en Canada  
NO 75, Vol. 509

21





Mar 7 13 23 '68

RECEPTE  
DE SERVICE 2425 000100  
2425 0000 125

BT  
UNCLAS 170 270 0000 5442 000100 125 000100 000100  
RECEPTE 2425 000100  
DE SERVICE 2425 000100  
2425 0000  
1 000100 MAR 08  
20 CTE MONT APICA  
70 0000/0000 OTTAWA  
RECEPTE/TELETYPE NATIONAL DE RECHERCHES OTTAWA ✓  
BT

UNCLAS 15 00  
RUE FUR INSTITUT RECHERCHES D'ETHNOLOGIQUE  
REPT 0470 71-1  
0001 RAPPORT SUR LES ONTS M88 1  
A. EMPHASE SUR M8  
B. TEMPS 0445  
C. M BIOPOL JEAN-CLAUDE, 000 HOTEL DE VILLE, SAC ST-CHARLES,  
QUÉBEC, (400) 040-0010  
D. L OBSERVATEUR ÉTAIT AU VOLANT DE SON CAMION ET CIRCULAIT EN  
DIRECTION NORD SUR LA ROUTE 150, AU MOMENT DE L'OBSERVATION  
IL SE TROUVAIT À 10.6 KM DE LA ROUTE 170. 0000 2 20 PER 00  
E. 0000  
F. M BIOPOL ARRIVAIT À LA HAUTEUR DE L'ÉNERGIE-CI-DESSUS MONTÉE  
LORSQU'IL APPRÊT UNE SÉRIE DE COULEURS JOURNALIÈRES QUE EST  
SÉRIE D'UNE DÉPRESSION DE TERRAIN SITUÉ SUR LE CÔTÉ DROIT DE  
LA ROUTE. CETTE SÉRIE S'ÉLEVÀ UN POU À DÉCOUVRIR DES ARBRES

PAGE 2 SERVICE 0000 UNCLAS  
POUR ENQUÊTE EN DÉPLACEMENT EN DIRECTION NORD SUR LA ROUTE  
150. M BIOPOL A AJOUTÉ QUE LA SÉRIE CORRESPOND À UNE  
VITESSE DE ENVIRON 60 À 70 KM/HEURE SUR LE CÔTÉ DE LA ROUTE  
À ENVIRON 150 MÈTRES DEVANT SON CAMION SUR UNE DISTANCE D'ENVIRON  
1000 M. LA SÉRIE A ENLUITÉ ACCÉLÉRÉ TOUJOURS EN DIRECTION  
NORD, SE DÉPLAÇANT VERS LE CENTRE DE LA ROUTE POUR  
S'IMMOBILISER À ENVIRON 200 M EN PLUS LOIN AU DESSUS D'UNE LIGNE  
DE TRANSPORT D'ÉLECTRICITÉ À HAUTE TENSION. M BIOPOL A DÉCLARÉ  
QUE LA SÉRIE MÉTRAIT ENVIRON 200 MÈTRES DE DIAMÈTRE ET QU'UNE  
CORDE ÉTAIT DE COULEUR NOIR. IL A AJOUTÉ QUE LORSQU'IL  
SÉRIE S'EST IMMOBILISÉ AU DESSUS DE LA LIGNE À HAUTE TENSION  
UN FAISCEAU DE VAPEUR ÉTAIT DÉGAGÉ DE LA SÉRIE  
VERS LA LIGNE D'ÉLECTRICITÉ. À CE MOMENT M BIOPOL ÉTAIT AU  
DEVANT DE SON CAMION, S'EST ENCLAVÉ DANS UNE DÉPRESSION DE LA  
ROUTE ET LORSQU'IL ARRIVAIT SUR L'AUTRE CÔTÉ DE LA DÉPRESSION  
L'OBJET AVAIT DISPARU.  
G. DE NUIT À 210 MINUTES  
H. M BIOPOL A DÉCLARÉ QUE LA COULEUR DE L'OBJET ÉTAIT D'UN JAUNE  
DOUX, ÉCLAIRANT ET QU'IL ÉTAIT TRÈS BEAU. IL A AJOUTÉ QUE  
L'OBJET NE DÉGAGAIT PAS DE LUMIÈRE OU DE BRILLANCE. M BIOPOL

PAGE 3 SERVICE 0000 UNCLAS  
PUS INTERVIEW PAR LE SER 001-401 C/PLC MARTEL E. 20 001 A-CETTE  
ONITE, LE 8 MAR 68. M BIOPOL AVAIT RAPPORTÉ CETTE OBSERVATION  
AU COMMISSAIRE EN SERVICE LE 8 MAR 68. M BIOPOL, LORS DE  
SON INTERVIEW AVEC LE C/PLC MARTEL A DÉCLARÉ QU'IL N'AVAIT PAS  
RAPPORTÉ SON OBSERVATION DU 20 MAR 68 PAR PEUR DE FAIRE PENSER  
QU'IL ÉTAIT COMMISSAIRE L'IMPORTANCE DE SON OBSERVATION. M BIOPOL  
A DÉCLARÉ QU'IL ÉTAIT À LA DISPOSITION DES AUTORITÉS MILITAIRES  
ET CIVILES ET QU'IL ÉTAIT PRÊT À RÉPÉTER LE TEST DE DÉTECTION DE  
MÉTÉORES POUR PRÉVENIR SA SÉCURITÉ. SELON LE C/PLC MARTEL,  
M BIOPOL ÉTAIT UN BONNE SOURCE, PUIS QU'IL ÉTAIT M BIOPOL  
A 27 ANS, IL EST À NOTER QUE S'AGISSANT D'UNE OBSERVATION D'UN OBJET  
EST LIÉ À LA STATION MONT-APICA LAQUELLE M BIOPOL N'AVAIT PAS  
RAPPORTÉ SELON L'0470 71-1. 0001 0000 EN RÉPONSE, AIRPORT 000

National Research Council of Canada /  
Conseil national de recherches en Canada  
RG 71, Vol. 309

41

PAGE 2 SUITE 8963 UNCLAS  
POUR INCLINER ET DEPLACER EN DIRECTION NORD SUIVANT LA ROUTE  
180. M. RIOPEL A AJOUTE QUE LA SPHERE VOYAGIAIT A UNE  
VITESSE D'ENVIRON 80 A 70 KM/HEURE SUR LE COTE DE LA ROUTE  
A ENVIRON 150 PIEDS DEVANT SON CAMION LES TMS DISTANCE D'ENVIRON  
800 FT. LA SPHERE A SOUTIEN ACTUELLE TOUJOURS EN DIRECTION  
NORD, SE DEPLACANT VERS LE CENTRE DE LA ROUTE POUR  
S'IMMOBILISER A ENVIRON 50 EN HAUTEUR LOIN AU DESSUS D'UNE LIGNE  
DE TRANSPORT D'ELECTRICITE A HAUTE TENSION. M. RIOPEL A DECLARE  
QUE LA SPHERE MESURAIT ENVIRON DEUX PIEDS DE DIAMETRE ET QUE SON  
COTOUR ETAIT DE COULEUR FONCE. IL A AJOUTE QUE LORSQUE LA  
SPHERE S'EST IMMOBILISEE AU DESSUS DE LA LIGNE A HAUTE TENSION  
UN VEHICULE DE SECOURS ET D'UN DEBARRAS DE LA SPHERE  
VERS LA LIGNE D'ELECTRICITE. A CE MOMENT M. RIOPEL ETANT AU  
VOLANT DE SON CAMION, S'EST ENJAYE DANS UNE DEPRESSION DE LA  
ROUTE ET LORSQU'IL A REVENU SUR L'AUTRE COTE DE LA MEME DEPRESSION  
IL CROYAIT AVAIT DEPARTI.

G. DE HUIT A DIX MINUTES  
H. M. RIOPEL A DECLARE QUE LA COULEUR DE L'OBJET ETAIT D'UN JASNE  
DOUX, VIBRANT ET QU'IL ETAIT TRÈS BRAS. IL A AJOUTE QUE  
L'OBJET NE DEBARRAIT PAS DE LUMIERE OU DE BRILLANCE. M. RIOPEL

PAGE 3 SUITE 8963 UNCLAS  
FUT INTERVIEWE PAR LE SGT SGT 401 CPLC MARTEL E. FM 011 A CETTE  
DATE, LE 3 MAR 66. M. RIOPEL A RAAPORTE CETTE OBSERVATION  
AU COMMISSIONNAIRE DE SERVICE LE 4 MAR 66. M. RIOPEL, LORS DE  
SON INTERVIEW AVEC LE CPLC MARTEL A DECLARE QU'IL N'AVAIT PAS  
RAPORTE SON OBSERVATION DE CE JEU DE PASSEUR POUR  
UN INSTANT, CONSIDERANT L'IMPORTANCE DE SON OBSERVATION. M. RIOPEL  
A DECIDE DE RAPPORTER L'INCIDENT. CE JOUR LA AUSSEI  
DECLARE QU'IL TRAIT A LA DISPOSITION DES AUTORITES MILITAIRES  
ET CIVILES ET QU'IL ETAIT PRÊT A SUIVRE LE TEST DE DETECTEUR DE  
MENSONGES POUR Prouver sa SINCERITE. SELON LE CPLC MARTEL,  
M. RIOPEL SEMBLE ETRE UN HOMME SÛR, POSÉ ET MATURE. M. RIOPEL  
A 37 ANS. IL EST A NOTER QUE D'AUTRE OBSERVATION D'OVNI ONT  
EUT LIEU SUR LA STATION MONT-APICA LESQUELLES SONT JAMAIS ETE  
RAPPORTEES SELON L'OPAC 71-1 DONT VOICI UN EXEMPLE: RAPPORT SUR  
LES OVNI 882 2

- A. 1066021 779 66
- B. TEMPS CLAIR
- C. 246 962 066 SGT LESLIER ALAIN, FM 011, SPC MONT-APICA, (416)  
246-9181 POSTE 219
- D. TERRAIN LA BATTISE 24, HÔPITAL, SPC MONT APICA, QUÉBEC.

PAGE 4 SUITE 8963 UNCLAS  
1947 SUITE 19 779 66  
E. 853 176 762 SGT PERRON ANDRÉ, FM 011, SPC MONT-APICA, (416)  
246-9181 POSTE 219.

F. FORME CIRCULAIRE DE COULEUR BLANCHE SE DEPLACANT DE HAUT EN  
BAS, DE GAUCHE A DROITE. L'OBJET SE TROUVAIT ENTRE DEUX  
MONTAGNES AU NORD-OUEST DU MONT APICA. L'OBJET EST OBSERVE  
DEPARTI DERRIERE DES MONTAGNES.

G. ENVIRON TROIS MINUTES.  
H. LE MEME PHENOMENE A ETE VU A PLUSIEURS OCCASIONS DANS UN  
PASSE RAPPROCHE PAR LE SGT LESLIER ET SGT PERRON. A UNE  
OCCASION, IL ONT ETE EGALLEMENT OBSERVE PAR: 246 962 063 SGT  
DEBRIE ALAIN QUE SON EPOUSE. LES AUTRES OBSERVATION N'ONT  
PAS ETE RAPPORTEES MAIS LE SERONT DANS LE FUTUR. IL N'EST  
IMPOSSIBLE DE FOURNIR LES DATES/HEURES EXACTES DE CES  
AUTRES OBSERVATIONS.

J. TOUTES LES OBSERVATIONS SELON L'ENQUETE DONT DE BONNE FOI  
K. SOUMIS POUR VOTRE INFORMATION

242

NNNN  
NRC OTT

EXTERNAL C OTT

V+

NRC OTT  
ROUTINE ROSSLAND MAR11

NATIONAL RESEARCH COUNCIL OTT  
ATTN PLANETARY SCIENCES SEC

*HE/OSN*

ROSS/80-271 AS PER OP MAN 13E22A : U F O SIGHTING

1. 8 MAR 80 21:15HRS PST

2. CLEAR

*9/3/80 5:15*

3. MARK TOPLIFF, 2323 7TH AVE ROSSLAND BC PH 362-5321

4. BASE OF RED MOUNTAIN SKI HILL

5. DAVID MARTIN GEN DEL ROSSLAND

6. LARGE RED GLOWING OBJECT WITH SHORT GLOWING TAIL

7. APPROX 3 - 4 SECONDS

8. FAIRLY SLOW MOVING WITH SHOWER OF SPARKS NOTED BEFORE  
DISAPPEARING. REPORT TO FOLLOW

ROSSLAND DET VIA NELSON TELECOM

**IDENTIFIED AS POSSIBLE  
METEOR**

NRC OTT

M

NRC OTT

EXTERNAL E OTT

ODE067  
UUUUU  
RAONC  
DE PAR WIST1250  
UNCLASSIFIED

ROYAL CANADIAN MOUNTED POLICE  
Box 880  
Rossland, B.C.  
VOG 1Y0



GENDARMERIE ROYALE DU CANADA

YOUR NO.  
VOTRE NO

OUR NO. 80-271  
NOTRE NO

National Research Council  
Planetary Sciences Section  
100 Sussex Drive  
Ottawa, Ont.

IDENTIFIED AS POSSIBLE  
METEOR

FILE
ENCL.
DIR TO <i>9. Claude</i>
INDEXED BY <i>#393</i>
MAIN FILE CHARGED TO <i>m</i>

RE: U.F.O. Sighting, near Rossland, B.C.

Dear Sirs;

On 90 MAR 8 at approx. 2115 Hrs., Mark TOPLIFF of 2323 - 7th Ave. Rossland, B.C. (362-5321), observed what he described as a large bright red glowing object with a short glowing red tail. At the time TOPLIFF was at the base of the Red Mtn Ski Hill looking east into a clear sky.

He observed the object for approx. 3 seconds as it moved north at approx. 30-40 degrees in a downward motion. As the object moved behind a small mountain a shower of red sparks were also seen. There were no traces of the tail after it disappeared and no sounds were heard.

TOPLIFF believed the object may have landed on the mtn it disappeared behind as it was only a half to a mile from where he was standing and was close enough to light up a portion of the mountain. TOPLIFF is quite knowledgeable of the area and checked the mountain on foot, but was unable to find any traces of the object he had seen.

The elevation at this point is approx. 4,000'.

TOPLIFF is 22 years of age and is of responsible character and was working as a member of the local ski patrol at the time of the sighting.

Another person who also observed the object was David MARTIN of Rossland, Ph #362-7798. MARTIN is also of responsible character.

*(Signature)*  
(ORF) Cpl.  
i/c Det.

Submitted by: *(Signature)*  
(C.N. LONGMAN) Cst.  
Rossland Detachment

MAR 13 1 21 PM '80

C.C. DR. W.R. DANNER  
Dept. of Earths and Sciences  
University of British Columbia

ROYAL CANADIAN MOUNTED POLICE

Box 880  
Rossland, B.C.  
VOG 170



GENDARMERIE ROYALE DU CANADA

YOUR NO.  
VOTRE NO

OUR NO.  
NOTRE NO 80-271

National Research Council  
Planetary Sciences Section  
100 Sussex Drive  
Ottawa, Ont.

RE: U.F.O. Sighting, near Rossland, B.C.

Dear Sirs;

On 80 MAR 8 at approx. 2115 Hrs., Mark TOPLIFF of 2323 - 7th Ave. Rossland, B.C. (362-5321), observed what he described as a large bright red glowing object with a short glowing red tail. At the time TOPLIFF was at the base of the Red Mtn Ski Hill looking east into a clear sky.

He observed the object for approx. 3 seconds as it moved north at approx. 30-40 degrees in a downward motion. As the object moved behind a small mountain a shower of red sparks were also seen. There were no traces of the tail after it disappeared and no sounds were heard.

TOPLIFF believed the object may have landed on the mtn it disappeared behind as it was only a half to a mile from where he was standing and was close enough to light up a portion of the mountain. TOPLIFF is quite knowledgeable of the area and checked the mountain on foot, but was unable to find any traces of the object he had seen.

The elevation at this point is approx. 4,000'.

TOPLIFF is 22 years of age and is of responsible character and was working as a member of the local ski patrol at the time of the sighting.

Another person who also observed the object was David MARTIN of Rossland, Ph #362-7798. MARTIN is also of responsible character.

(DET) Cpl.  
i/c Det.

Submitted by: (C. J. JOHNSON) Cst.  
Rossland Detachment

C.C. DR. W.R. DANHER  
Dept. of Earths and Sciences  
University of British Columbia

NNNNVV CVA176AF116 UU

RR RCCPIRA

ZNR UUUUU ZFH1 RCCWC AVC170 UU

RR RCCWC

DE RCWBYKA 0001 0781636

ZNR UUUUU

R 171935Z MAR 80

FM CFS YORKTON

TO NDOC OTTAWA

BT

UNCLAS OPS 015

FOR NRC OTTAWA ATTN HERTZBERG INSTITUTE OF ASTRO PHYSICS

SUBJECT: UFO SIGHTING ✓

REF: CFAG 71-1

1. UFO SIGHTING

A. 122100Z MAR 80

B. CLEAR

C. 8 MILES WEST ENDEAVOUR, SASKATCHEWAN

D. JOE MIHALICZ, ENDEAVOUR, SASK 547-5435

E. MIHALICZS FAMILY

F. ONE STATIONARY OBJECT-RED, BLUE, WHITE LITE FLASHING-UP AND  
DOWN MOVEMENT-AT TIMES DIPPING BELOW HORIZON

G. ONE AND ONE HALF HOURS 05 05 00

H. NIL

BT

#0001

764 COMM SQN  
COMMFAC CFB  
OTTAWA

MAR 18 21 27 '80

*NSD/75*

FILED
ENCL.
DIR TO <i>C. Claude</i>
INDEXED BY <i>#125</i>
MAIN FILE CHARGED TO -

76- COMM SQN  
COMMFAC CFB  
OTTAWA

MAR 18 21 27 '80

NNNNVV CVA176AF116 UU

RR RCCPIRA

ZNR UUUUU ZPH1 RCCWC AVC170 UU

RR RCCWC

DE RCWBYKA 0001 0781636

ZNR UUUUU

R 171935Z MAR 80

FM CFS YORKTON

TO NDOC OTTAWA

BT

UNCLAS OPS 015

FOR NRC OTTAWA ATTN HERTZBERG INSTITUTE OF ASTRO PHYSICS

SUBJECT: UFO SIGHTING

REF: CFAG 71-1

1. UFO SIGHTING

A. 122100Z MAR 80

B. CLEAR

C. 8 MILES WEST ENDEAVOUR, SASKATCHEWAN

D. JOE MIHALICZ, ENDEAVOUR, SASK 547-5435

E. MIHALICZS FAMILY

F. ONE STATIONARY OBJECT-RED, BLUE, WHITE LITE FLASHING-UP AND  
DOWN MOVEMENT-AT TIMES DIPPING BELOW HORIZON

G. ONE AND ONE HALF HOURS

H. NIL

BT

#0001



156 0000 500  
COMM-FAL CFB  
OTTAWA

MAR 13 18 04 '80

*NSO/70*

BT  
CFV1090CAF0137  
BT

DE LOCAL 0005 0731050

ZNR 00000

P 131038T W 08 08

ZN 22 4802 NORTH BAY

TO ADDMO/NDSC OTTAWA

ASBODA/AIRCOM WINNIPEG

BUMWALS/CINCNDRAD EXT AFB 0010

KUMAMCA/CHETENKA 4TH COMPLEX CO/DOFS/DOO

INFO EC280/AD000 408TH BAY

SCCPIRA/NATIONAL RESEARCH COUNCIL OTTAWA ✓

BT

UNCLAS 00010

AIRCOM FOR OPERATIONS CENTER

ATTN: METEOR CENTER

SUBJ: UFO ✓

1. 181038T *Plan*

2. CLEAR

3. MR ROBERT BAILLARD, PINCOYER, QUEBEC 453-4830

4. OVER LAKE OF TWO MOUNTAINS QUEBEC

5. MRS ROBERT BAILLARD

6. STATIONARY FOR APPROX 20 MINS THEN MOVED IN CIRCLES THEN STATIONARY,  
THEN MOVED FROM LEFT TO RIGHT THEN REVERSED, VERY FAST MOVING

PAGE 2 LOCAL 00000 UNCLAS

7. LIGHT WHITE WITH RED LIGHTS, BRIGHTER THAN STAR

8. WHITE

9. STAR AND TRIANGLE IN SHAPE, SIZE OF A LARGE AIRCRAFT

10. ONE AND A HALF HOURS

11. NO SOUND

12. STATIONARY OVER LAKE AT ABOUT 4,000 FEET

13. NIL

BT

00000

FILE
ENCL
FILE TO <i>2 Claude</i>
INDEXED BY <i>411 S</i>
MAIN FILE CHANGED TO

*NOTED FOR FILE 11 MAR 13 1980*

181038



V. -  
NRC OTT

NATIONAL RESEARCH COUNCIL METEOR CENTRE OTTAWA

ONL679 U F O SIGHTING

NSO/77

17 04:30  
ON 80MARI6 AT APPROX 2130 HRS MST IN A MOSTLY CLEAR SKY, DON SPENCE LLOYDMINSTER SASK SIGHTED WHAT HE DESCRIBED AS A UFO. APPARENTLY SPENCE'S WIFE ALSO SAW THE OBJECT. THE OBJECT WAS NOTED IN THE SKY OVER FORT PITT, SASK AREA AND SEEMED TO HOVER OVER THE AREA AND FOLLOW SPENCE'S VEHICLE TO THE ALCURVE DISTRICT WHERE SIGHT OF THE OBJECT WAS LOST. WHAT THE OBJECT'S ALTITUDE WAS IS UNKNOWN. THE OBJECT WAS DESCRIBED AS A BLUE SHAPED LIGHT SURROUNDED BY A YELLOW HALO. THERE WAS ONLY THE ONE OBJECT. SPENCE ORIGINALLY GAVE HIS COMPLAINT TO LLOYDMINSTER DET, THEY REDIRECTED THE COMPLAINT TO THIS POINT AS THE ORIGINAL SIGHTING TOOK PLACE IN THIS AREA. SPENCE GAVE AN ADDRESS AND PHONE NUMBER FROM THE FORT PITT AREA. PHONE NUMBER IS NOT THAT OF SPENCE, BUT APPARENTLY THAT OF A FRIEND. OUR INVESTIGATION IS BEING REFERRED BACK TO LLOYDMINSTER DET SO THAT THEY MAY OBTAIN FURTHER INFORMATION FROM SPENCE. NOTHING IS KNOWN OF SPENCE'S CHARACTER OR RELIABILITY

CST H.L. BOYD ONION LAKE DET RCMP

CORR: DESCRIBED AS A BLUE U SHAPED LIGHT

ROYAL CANADIAN MOUNTED POLICE



GENDARMERIE ROYALE DU CANADA

YOUR NO.  
VOTRE NO.

OUR NO. 80-111  
NOTRE NO.

"F" DIVISION

Union Lake, Saskatchewan.  
80 APR 07.

FILE	
ENCL.	76
DIR TO	A. Claude
INDEXED BY	0
MAIN FILE CHARGED TO	


National Research Council,  
Planatory Sciences Section,  
100 Sussex Drive,  
OTTAWA, Ontario.  
K1A 0R6.

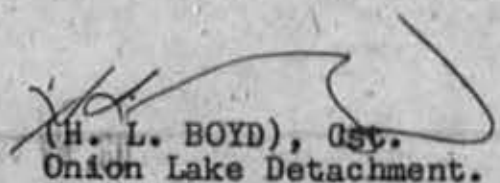
Dear Sirs:

The following is a report of an unidentified flying object which was sighted on 30 MAR 16 in the Fort Pitt District, Saskatchewan. Don SPENCE of 4707 - 46th Ave., Lloydminster, Canada was the person who reported the sighting. The object was first seen in the northern sky at approximately 2130 hrs., M.S.T. The object was an oval shaped bright light with a long upside "V" coming out of the bottom. The "V" was blue in colour. There was also a small red light on the left side of the "V". The object moved to the north west and seemed to hover in that position. The object was visible for approximately two hours.

The object was also seen by Ms. Shelly WEBER of Lloydminster, Canada. Her story was identical to that of SPENCE ( she was with SPENCE).

This Detachment has not been able to determine what this object was and has expired all avenues of investigation open to us.

  
(R.A. BOYD), Cst.  
TA/c Det.

  
(H. L. BOYD), Cst.  
Union Lake Detachment.

NRC for HERZBERG INSTITUTE  
OF ASTROPHYSICS.

NS0/78

NNNNV AVC159 UU

PP RCCVC

DE RCWDG 0040 0892219

ZNR UUUUU

P 292210Z MAR 80

FM CFB OPS EDMONTON

TO NDOC OTTAWA

BT

UNCLAS OPS 063

SUBJ: UFO REPORT ✓

A. 230700Z MAR 80

B. SNOWING

C. MS SUE ADAMS 13504 66 ST EDMONTON ALTA 475-5339

D. AT ABOVE ADDRESS

E. NIL

F. VERY POWERFUL LIGHT IN BALL SHAPE APPEARED TO STRIKE WINDOW THEN  
MOVE AWAY TO RE DO. THEN BALL WENT AWAY AND RETURNED ONE HOUR LATER  
IN A MORE DIFFUSE MANNER, OBJECT MORE OBLONG AND NOT AS WELL DEFINED

G. EIGHT SECONDS PER SIGHTINGS

H. NIL

BT

00040

009 23 09 '80

~~W.D.~~

FILE
ENCL
DIR TO <i>A. Claude</i>
INDEXED BY <i>#1213</i>
MAIN FILE CHARGED TO <i>■</i>

089 23 3 1 00 PM 02 09 1 1980

OPERATIONS CENTRE 837 138 2100 089 23 09 1 1980

RECEIVED

28 mars 80  
9.00 hrs am

NRC DEE OTT

COMM SQN OTT  
PUZ006/28

P 280345Z MAR 80  
FM CFS MOISIE  
TO RCCWC/NDOC OTTAWA  
INFO RCCPIRA/NATIONAL RESEARCH COUNCIL OTTAWA  
UNCLAS DMCC 020/80  
NATIONAL RESEARCH COUNCIL OTTAWA FOR RADIO AND ELECTRICAL  
ENGINEERING DIVISION  
SUBJ: UFO REPORT

N80/79

REF: CFAO 71-1

A, 28 MARCH 80, 0130Z

B, CLEAR

C, MR OMAR BAKIR, 21, 5 RUE, PORT CARTIER, QUE, 418-766-4601

D. ON AIRPORT ROAD, JUST OUTSIDE OF PORT-CARTIER, SIGHTING WAS  
3 MILES AWAY (APPROX) NORTH-WEST OF PORT-CARTIER

E, MR BOBY TALBOT, PORT-CARTIER, QUE, 418-766-2552

F. ONE VERY BRIGHT ORANGE LIGHT MOVING UP AND DOWN SLOWLY. LIGHT  
WAS ABOVE TREE LINE AND NOT GOING VERY HIGH. NO NOISE WAS AUDIBLE

G. 1 HOUR TO 1 1/2 HOUR

H. WHEN THE LIGHT WAS GOING DOWN IT WAS BECOMING SO BRIGHT THAT  
OBSERVER COULD SEE CLEARLY THE TREES BELOW, ALSO, ONE AIRCRAFT TOOK  
OFF FROM PORT-CARTIER AIRPORT, THE LIGHT WENT DOWN AT THE SAME TIME  
AND DISAPPEARED A FEW MINUTES BEFORE THE AIRCRAFT FLEW ABOVE THE  
LIGHT, NO APPEARANCE AFTER

NRC DEE OTT

COMM SQN OTT

Karl Pietzsch

2150 de Maisonneuve Blvd. West  
Apt. 1009  
Montreal, Quebec H3H 1L2

31 March 1980

IDENTIFIED AS POSSIBLE  
METEOR

NSO/80

Dr. Peter Millman  
Dominion Astrophysical Observatory  
c/o National Research Council  
Ottawa, Ontario

FILE	4712-11
ENCL.	60
DIR. TO	
INDEXED BY	8
MAIN FILE CHARGED TO:	

Dear Sir:

I just spoke to Professor Crawford of McGill University in Montreal, who answers questions the public may have concerning astronomy. He suggested that I write to you.

31 March 80  
1:02

3 March

Last night, at 8 p.m. (perhaps a minute or two before or a minute after 8 p.m.), I was walking along Maisonneuve Blvd. in Montreal, near Guy Street. I looked at the sky in an easternly direction when I noticed a large extremely bright round object falling down in a steep curve, with a tail that was less bright, and perhaps 10 to 15 times as long as the diameter of the falling object. It all happened so quickly, perhaps two seconds, and the object was lost from view behind some skyscrapers in the city.

It is, of course, impossible for me to say how big the object could have been or how far away. I will make two drawings at the end of my letter to give you a further idea of my observation.

Professor Crawford thought that it may have been a meteor and he said that very bright meteors are seen only a few times during the year. And only a few people ever see it, because few people look at the sky, and it has to be at that precise moment, because a second or two the meteor is gone, unless one is in the country and can see it just a little bit longer. Professor Crawford also thought that you may be interested in this information for your records/statistics.

AKH

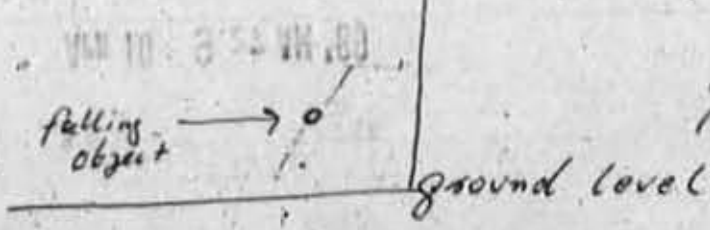
Sincerely,

Karl Pietzsch

If the moon  
is this big →



the object was  
about → ○  
(As seen by my eyes)



Xerox copy  
made for  
p.m.m.  
10.4.80  
JP

FILE
ENCL
DIR TO <i>G. Clante</i>
INDEXED BY <i>H17.3</i>
MAIN FILE CHARGED TO -1

*N80/81*

NNNNVV CVA021APB016 UU

PP RCCPIRA

DE RCEVPVA 0001 0910246

ZNR UUUUU

P R 310135Z MAR 80

FM CFS MOISIE

TO RCCWC/NDQC OTTAWA

INFO RCCPIRA/NATIONAL RESEARCH COUNCIL OTTAWA <<

BT

UNCLAS DMCC 21/80

NATIONAL RESEARCH COUNCIL FOR RADIO AND ELECTRICAL ENGINEERING

SUBJECT: UFO REPORT ✓

REF: CFAO 71-1

A. 310120Z MAR 80

B. CLOUDY 1/10

C. MR. JEAN PIERRE BOURGET, SEVEN ISLANDS FLIGHT INFORMATION CENTER

D. MONAGHAN BEACH NEAR BRIDGE ON MOISIE RIVER, SOUTH WEST OF OBSERVERS

E. 4 UNKNOWN OBSERVERS

F. SHAPE UNKNOWN, RED AND GREEN FLASHING, ALTITUDE UNKNOWN, STABLE, ONE

G. 10 MINUTES

H. MR. BOURGET DID NOT WITNESS SIGHTING, HE RECEIVED PHONE CALL FROM

OBSERVERS AND FORGOT TO ASK THEIR NAMES. HE ALSO CHECKED WITH SEVEN

ISLANDS TOWER AND CONFIRMED THAT THERE WAS NO AIR TRAFFIC IN THAT AREA

AT THE TIME OF REPORT

BT

#0001

MAR 5 2 03 PM '80  
 RECEIVED



NNNNVV CVA221APB016 UU

PP RCCPIRA

DE RCEVPVA 0001 0012246

ZNR UUUUU

P R 310135Z MAR 80

FM CYS MOISIE

TO RCCWC/NDDC OTTAWA

INFO RCCPIRA/NATIONAL RESEARCH COUNCIL OTTAWA ←

BT

UNCLAS DMCC 21/80

NATIONAL RESEARCH COUNCIL FOR RADIO AND ELECTRICAL ENGINEERING

SUBJECT: UFO REPORT

REF: CFAO 71-1

A. 310120Z MAR 80

B. CLOUDY 1/10

C. MR. JEAN PIERRE BOURGET, SEVEN ISLANDS FLIGHT INFORMATION CENTER

D. MONAGHAN BEACH NEAR BRIDGE ON MOISIE RIVER, SOUTH WEST OF OBSERVERS

E. 4 UNKNOWN OBSERVERS

F. SHAPE UNKNOWN, RED AND GREEN FLASHING, ALTITUDE UNKNOWN, STABLE, ONE

G. 10 MINUTES

H. MR. BOURGET DID NOT WITNESS SIGHTING, HE RECEIVED PHONE CALL FROM OBSERVERS AND FORGOT TO ASK THEIR NAMES. HE ALSO CHECKED WITH SEVEN ISLANDS TOWER AND CONFIRMED THAT THERE WAS NO AIR TRAFFIC IN THAT AREA

AT THE TIME OF REPORT

BT

#3821



ACADIA UNIVERSITY

FILE
ENCL
DIR TO <i>A. Claude</i>
INDEXED BY <i>#663</i>
MAIN FILE CHARGED TO -

Memo to: METEOR CENTRE, N.R.C., MONTREAL RD., OTTAWA

From: R.H. MacNEILL (ASSOC COMM. ON METEORITES)

Date: 26 Mar 80

Subject: U.F.O. REPORT

THE ATTACHED IS A REPORT(FOLLOW-UP)  
ON A PREVIOUSLY REPORTED SIGHTING.  
FOR YOUR FILES, PLEASE.

*Mar.*

MAR 31 10 11 AM '80  
RECEIVED

— memorandum —

Bridgewater Lun. Co.

Nova Scotia

March 16, 1980

NS80/82

R. H. MacNeill

Associate Committee

on Meteorites

Acadia University

Dear Mr. MacNeill

Sorry we took so long to answer  
your letter as my husband and I are both  
very busy.

My husband and I were on our way  
home from Union Square at about 5:30 p.m.  
I was driving the car and my husband  
was looking out the window on the  
passenger side when he saw a black  
spear shape line in the sky at first  
he thought it was from a jet but the  
line was only in one place. Then  
I looked up too and saw a shiny  
object in the sky next to it, it was  
a triangle shape. This was not there

when my husband spotted the line. We kept driving along and my husband said it was moving along with us so I stopped the car and it stopped. We started off again and it did too. We did this several times to make sure it moved and stopped when we did. The last time it stopped when we did it then suddenly took off across the sky and then stopped until we got up under it then it followed along with us. We watched it the whole way over to New Canada. We stopped into my husband's sister's house and told them they came out and looked at it too. Ed Wood's sister said that when we left the driveway and it saw the brake lights it flashed a red light too. When we arrived home our friends May + Glinda Muesner called and told them what was going on so they came over to our house to see it. My husband & Max watched it for quite a while. They both got in the car and drove up the road to see if

The V.F.O. would follow. Brenda and I stayed in the house and watched and sure enough it took off and followed the car. I then decided to call the R.C.M.P. and told them what was going on they said they couldn't come up for an hour. By the time the R.C.M.P. arrived it had disappeared. They took a report of what we saw and our names.

After they left it reappeared. This time my husband's parents were here and they saw it too when we pointed it out to them. My husband and his father stayed out doors then and watched it.

I strayed across the sky towards Bridgewater flashing different coloured lights, red, blue, green and yellow. That was the last I saw of it. Then when my husband and I went to bed it was back again and we watched it for a half hour then it disappeared for the rest of the night. Then the next night we saw it again and in a half hour it was gone. The first time we spotted it it was

only about 2-3 thousand feet in the sky.

I hope this report will be most helpful to you. My husband & I and his parents are quite interested in U.F.O.'s. If there are any further questions please send us a line.

Yours truly  
Mrs Louise Lindell

784 COMM SON  
COMM FAC LPR  
OTTAWA

MAR 31 17 30 '80

N80/83

NNNNVV CVA076A020MVA004 UU

PP RCCPIRA

DE RCWDS 0211 0911629

ZNR UUUUU

P R 311500Z MAR 80 ✓

FM CFS BEAVERLODGE

TO RCCWC/NDOC OTTAWA

INFO RCCPIRA/NRC OTTAWA ✓

BT

UNCLAS GEOPSO 79

NRC FOR HERZEBERG INSTITUTE OF ASTRO PHYSICS

SUBJ: UFO REPORT

REF: CFAO 71-1

1. A. EVERY NIGHT FROM DARK TILL <sup>0300</sup> ~~2300~~ LCL

B. CLEAR SKY <sup>Mar</sup>

C. MR JOHN HINKS, PHONE NO 403-257-2545 DEBOLT, ALBERTA

D. FARM 12 MILES NORTH OF DEBOLT ALBERTA

E. MRS JOHN HINKS

F. ONE BRIGHT STARLIKE OBJECT. ALTITUDE UNKNOWN, LOCATED NORTHWEST OF FARM. HEADING NORTH NORTH WEST AND DISAPPEARING OVER THE HORIZON. SPEED IS STATIONARY AT TIMES AND VERY RAPID AT OTHER TIMES. NO COLOURS AND NO SOUND

G. 2-3 HOURS

H. NIL

BT

#0211

T6- COMM 50N  
COMM FAC CFB  
OTTAWA

MAR 31 17 50 '80

NNNNVV CVA076A028MVA004 UU

PP RCCPIRA

DE RCWDS 0211 0911629

ZNR UUUUU

P R 311500Z MAR 80 ✓

FM CFS BEAVERLODGE

TO RCCWC/NDOC, OTTAWA

INFO RCCPIRA/NRC OTTAWA ✓

BT

UNCLAS GEOPSO 79

NRC FOR HERZEBERG INSTITUTE OF ASTRO PHYSICS

SUBJ: UFO REPORT

REF: CFAO 71-1

1. A. EVERY NIGHT FROM DARK TILL 2300 LCL

B. CLEAR SKY

C. MR JOHN HINKS, PHONE NO 403-957-2545 DEBOLT, ALBERTA

D. FARM 12 MILES NORTH OF DEBOLT ALBERTA

E. MRS JOHN HINKS

F. ONE BRIGHT STARLIKE OBJECT. ALTITUDE UNKNOWN. LOCATED NORTHWEST OF FARM. HEADING NORTH NORTH WEST AND DISAPPEARING OVER THE HORIZON.

SPEED IS STATIONARY AT TIMES AND VERY RAPID AT OTHER TIMES. NO COLOURS AND NO SOUND

G. 2-3 HORS

H. NIL

BT

#0211



NRC OTT

COMM SQN OTT

PUZ008/02  
020300Z APR 80  
FM CFS MOISIE  
TO NDOC OTTAWA  
AIRCOM WINNIPEG  
CINCNOAD AFB COLO/ENT  
INFO ADGHQ NORHT BAY  
NATIONAL RESEARCH COUNCIL OTTAWA  
BT

UNCLAS DMCC 022/80  
NATIONAL RESEARCH COUNCIL FOR METEOR CENTER, AIRCOM FOR OPS CENTRE  
SUBJ: UFO SIGHTING  
A. 020205Z APR 80  
B. CLEAR  
C. MME A. MARIOTTIE, ROUTE 138 RIVIERE MOISIE, 927-2361  
D. IN THE HOUSE  
E. HUSBAND  
F. BALL WITH BRIGHT LIGHTS AND RED COLOR AROUND AT THE ALTITUDE  
OF APPR. 400 FT  
G. HALF AN HOUR  
H. M. MARIOTTIE WATCHED THE UFO WITH THE BINOCULAR. THE OBJECT WAS  
CLOSED TO THE SEPT ILES AIRPORT. WHEN AN AIRCRAFT APPROACHED THE AIRB  
FOR LANDING THE OBJECT FLEW AWAY AND CAME BACK. THE OBJECT DISAPPEARED  
BEHIND THE TREES TOWARD THE STOCK CAR TRACK  
BT

NRC OTT

*A Claude*

*N80/84*

*1. Halliday*

3 Chimo Place  
St. John's, Nfld.  
A1A 3P7  
April 5, 1980

Meteor Centre  
Herzberg Institute of Astrophysics  
National Research Council Of Canada  
Ottawa , Ontario  
K1A 0R6

FILE	4712-11
ENCL.	#21
DIR TO	
INDEXED BY	<i>SK</i>
MAIN FILE CHARGED TO	

*5/4/80 0:50.*

Dear Sir;

I wish to report the sighting of a fireball on April 4, 1980 at 21.50 N.S.T. ( 0.50 U.T.). It was spotted in the constellation Persus heading towards the Pleiades. It had aMag. of - 8 much brighter then the planet Venus. It lit up the area where we were. It split into two parts before dying into a red colour. It last for about 5 seconds. None of the other three observers with me heard any sound either. I hope this is of help to you. If not please let me know so I won't bother you again.

*N80/85*

IDENTIFIED AS POSSIBLE  
METEOR

Yours Truly,  
*Garry Dymond*  
Garry Dymond

*Ack'd  
D 18/4/80*

IDENTIFIED AS A METEOR

VV CVA012PA011 UU

P ACCPIRA

ZNR UUUUU ZOV RCCWC

PP RCCWC

DE RCCBMUA 0001 0970106

ZNR UUUUUH

P 060039Z APR 80

FM CFB BORDEN

TO RCCWC/NDHQ OTTAWA

INFO RCCWC/NRC OTTAWA

BT

UNCLAS D09

NDHQ FOR NDOC, NRC FOR HERZBERG INSTITUTE ASTROPHYSICS

SUBJ: UFO REPORT

A 052225Z APR 80

B CLEAR SKY, VISIBILITY EXCELLENT

C MR LENNEL GOODWIN, NUMBER 1 COOK ST

COOKSTOWN, ONTARIO, TL 458-9178

D COOKSTOWN PARK, AN OPEN AREA LN NE CORNER OF TOWN

A NIL OTHER OBSERVERS

F TWO METALLIC SILVER SPHERES FLYING QUOTE VERY HIGH,

3 TIMES HIGHER THAN COMMERCIAL AIRLINER UNQUOTE

DIRECTION OF TRAVEL NORTH TO SOUTH OVER COOKSTOWN

G DURATION OF OBSERVATION FROM DIRECTLY

OVERHEAD TO SOUTHERN HORIZON ESTIMATED 20 SECONDS

H NO NOISE, NO VAPOR TRAIL, ONE SPHERE VEILED CLOSE

BEHIND OTHER UNTIL THEY APPROACHED SOUTHERN HORIZON

THEN A RELATIVE SHIFT IN POSITION OCCURRED

AND SPHERES WENT QUOTE

STRAIGHT UP UNQUOTE UNIL LOST FROM SIGHT

764 COMM SQN  
COMMFAC CFB  
OTTAWA

APR 6 02 00 '80

FILE	
ENCL	026
DIR TO	A. Claude
INDEXED BY	on
MAIN FILE CHARGED TO	

IDENTIFIED AS POSSIBLE  
METEOR

U80/80

B T

V7 CVR012PA011 UU

764 COMM SQN  
COMMFAC CFB  
OTTAWA

APR 6 02 00 '80

P(R)CCPIRA

ZNR UUUUU ZOV RCCWC

PP RCCWC

DE RCCBMUA 0001 0070106

ZNR UUUUUH

P(O)060030Z APR 80

FM CFB BORDEN

TO RCCWC/NDHQ OTTAWA

INFO RCCWC/NRC OTTAWA

BT

UNCLAS D09

NDHQ FOR NDOC, NRC FOR HERZBERG INSTITUTE ASTROPHYSICS

SUBJ: UFO REPORT

A 052225Z APR 80

B CLEAR SKY, VISIBILITY EXCELLENT.

C MR LENNEL GOODWIN, NUMBER 1 COOK ST

COOKSTOWN, ONTARIO, TEL 458-9178

D COOKSTOWN PARK, AN OPEN AREA IN NE CORNER OF TOWN

A NIL OTHER OBSERVERS

F TWO METALLIC SILVER SPHERES FLYING QUOTE VERY HIGH,

3 TIMES HIGHER THAN COMMERCIAL AIRLIVER UNQUOTE

DIRECTION OF TRAVEL NORTH TO SOUTH OVER COOKSTOWN

G DURATION OF OBSERVATION FROM DIRECTLY

OVERHEAD TO SOUTHERN HORIZON ESTIMATED 20 SECONDS

H NO NOISE, NO VAPOR TRAIL, ONE SPHERE TRAVELLED CLOSE

BEHIND OTHER UNTIL THEY APPROACHED SOUTHERN HORIZON

THEN A RELATIVE SHIFT IN POSITION OCCURRED

AND SPHERES WENT QUOTE

STRAIGHT UP UNQUOTE UNIL LOST FROM SIGHT

APR 10 2 10 PM '80  
RECEIVED

BT

NRC OTT

19 PRIORITY GFNF APR19 UNCLAS (RELAY)

NRC METEOR CENTRE OTTAWA  
INFO C.O. 'B' DIVISION

RECEIVED  
N.R.C. RECORDS OFFICE  
SUSSEX DRIVE

APR 21 8 21 AM '80

*6/4/80 2:00*  
BDE28 SIGHTING OCCURRED 80 APR 05 AT 2200 HRS WEATHER CONDITIONS  
RAINING AND WINDY OBSERVED BY MR MICHAEL NELSO 34 SECOND AVENUE  
WINDSOR NFLD SIGHTING OCCURRED ON ROUTE 360) BAY D'ESPOIR HIGHWAY  
NO WITNESSES TO SIGHTING DISPLAYED BLUE AND WHITE FLASHING LIGHT  
WHICH SEEMED TO BE PULSATING AND THEY LIT UP THE ROAD OBJECT KEPT  
PACE WITH SUBJECTS VEHICLE OTHER RELEVANT INFO SUBJECTS VEHICLE  
TEMPERATURE GAUGE WENT FROM NORMAL TO HOT THREE OR FOUR TIMES  
WHILE THE OBJECT WAS PRESENT STATEMENT OF SUBJECT AND FINAL  
REPORT TO FOLLOW

BAY D'ESPOIR DET

END  
GRAND FALLS TELECOMS

NRC OTT  
VV

*N80/87*

ROYAL CANADIAN MOUNTED POLICE - GENDARMERIE ROYALE DU CANADA

OTHER FILE REFERENCES: REF. AUTRES DOSSIERS:	DIVISION	DATE	RCMP FILE REFERENCES: REF. DOSSIERS GRC:
	"RM"	80 JUL 10	
	SUB-DIVISION / SOUS-DIVISION		
	Gander		
	DETACHMENT - DETACHEMENT		80-B-712 80-087-86
	Bay D'Espoir		

RE: - OBJET:	Michael Anthony NELSON - (B. 52 MAR 5) U.F.O. Sighting by Route 360, Nfld.	FILE
		ENCL. #17
		DIR. TO <i>A. Claude</i>
		INDEXED BY <i>JK</i>
		MAIN FILE CHARGED TO:

N 80/87

1. On this date the statement taken from Mr. NELSON on the 80 JUL 4 by a Grand Falls Det. member was received.
2. Members at that point had been attempting to interview Mr. NELSON since 80 APR 19 with little success. Subject is apparently reluctant to make any statements as he feels he may be subject to ridicule.
3. The statement that was obtained from Mr. NELSON by Cst. A. MacNEIL is as undernoted:

80 JUL 04

STATEMENT OF MICHAEL ANTHONY NELSON - (B. 52 MAR 05)  
34 Second Ave., Windsor, Nfld.

On the 5th day of April, 1980 I was driving back to Grand Falls from Hr. Breton. About 10-10:15 P.M. I saw a blue pulsating light which seemed to be coming from the passenger side of the car. At this time I was about 20 minutes drive this side of the Northwest Gander Bridge. I had been driving about 45 MPH as the road was kind of slushy and it was misty this night. There was no wind blowing and the sky was overcast.

After seeing the light I was coming around a right curve in the road and at first I thought it might have been a snow plough. I drove on for approximately 3-5 minutes and didn't see any cars at all that night or snow ploughs on the road and the light was still there - on the right side of my car.

I drove on a bit more and started to become a bit worried. The light was getting brighter at this time. Then I pulled off to the side of the road figuring it could be a reflection from inside the car, and shut off all my lights. VW 80

Then I saw this object stop when I stopped. It was spherical shaped with a cyan colored light,

...../2/

RE-OBJET

PAGE

2

Michael Anthony NELSON

CONTINUED FROM PAGE ONE.....

.....COLORED LIGHT, pulsating almost like a heartbeat. Then I figured it must be a UFO and left as soon as I could. The light followed me for 5-8 minutes, after that I became scared for my safety.

Just before and during the time I saw the light I noticed the temperature gauge in my car jump from normal to hot and then back to normal. I hadn't had any trouble with my car prior to this. I drove on after this and didn't see the light again. I had the windows up in my car and when I stopped I didn't get out. I didn't hear any sound whatsoever.

The object was hovering about 10' I would say above the tree tops and off to my right about 20'. The object appeared to be at the edge of the trees beside the road.

Q. Do you think this object could have been a tower or anything stationary?

A. No, because it kept pace with my vehicle and always to the right side of my vehicle.

Q. Were there any other colored lights?

A. No, just the cyan, (almost like a white and blue mixed together).

Wit. A. MacNeil, Cst.

Sgd. Michael A. NELSON

4. The foregoing was the only reported sighting in the Bay D'Espoir Detachment area. As there are no other related incidents and no further investigational action that can be taken, the matter is being considered as hereunder noted.

CONCLUDED HERE

Ync 2 2 55 W 80 (C.E. COPP) #25056.  
I/C Bay D'Espoir Detachment.

RECEIVED

FILE	
ENCL	27
DIR TO	A. Claude
INDEXED BY	dr
MAIN FILE CHARGED TO	

76+ COMM SQN  
COMMEAC CFB  
OTTAWA

APR 6 05 04 '80

*NSO/88*

NNNNVV CVA016APB)46 UU

PP RCCPIRA

DE RCCALXX 0002 0970440

ZNR UUUUU

P (R) 060435Z APR 80

FM 22 NRHQ NORTH BAY

TO RCCWC/NDOC OTTAWA

INFO RCCPIRA/NRC OTTAWA

BT

UNCLAS 22NRCC 015

FOR HERZBERG INSTITUTE OF ASTROPHYSICS

SUBJ: UFO REPORT

A. 060325Z *APW*

B. CLOUDY

C. MR. ROWLINGS, 8 MILLFORD TRAILER PARK, NORTH BAY, ONT, 472-4353

D. OUTSIDE HIS HOME, AT THE WEST END OF NORTH BAY

E. MRS. ROWLINGS, WIFE OF OBSERVER, SAME ADDRESS AND PHONE NUMBER

F. EXTREMELY BRIGHT LIGHT MOVING QUICKLY FROM SW TO NW, DISAPPEARED BEHIND CLOUDS AND RE-APPEARED AGAIN TO THE NORTH OF THE CITY, REMAINED STATIONARY FOR A WHILE, THEN MOVED TO THE SW AND DISAPPEARED

G. 35 MINUTES

H. NO SOUND HEARD BY OBSERVER

BT

0002

APR 10 2 10 PM '80  
RECEIVED



TR- COMM SON  
COMM FAC OFR  
OTTAWA

Apr 5 05 04 '80

NNNNVV CVA015APB)45 UU

PP RCCPIRA

DE RCCALXX 0002 0070440

ZNR UUUUU

P (R) 060435Z APR 80

FM 22 NRHQ NORTE BAY

TO RCCWC/VDOC OTTAWA,

INFO RCCPIRA/NRC OTTAWA

BT

UNCLAS 22NRCC 015

FOR HERZBERG INSTITUTE OF ASTROPHYSICS

SUBJ: UFO REPORT

A. 060325Z

B. CLOUDY

C. MR. ROWLINGS, B MILLFORD TRAILER PARK, NORTH BAY, ONT, 472-4353

D. OUTSIDE HIS HOME, AT THE WEST END OF NORTE BAY

E. MRS. ROWLINGS, WIFE OF OBSERVER, SAME ADDRESS AND PHONE NUMBER

F. EXTREMELY BRIGHT LIGHT MOVING QUICKLY FROM SW TO NW, DISAPPEARED  
BEHIND CLOUDS AND RE-APPEARED AGAIN TO THE NORTH OF THE CITY,  
REMAINED STATIONARY FOR A WHILE, THEN MOVED TO THE SW AND DISAPPEARED

G. 35 MINUTES

H. NO SOUND HEARD BY OBSERVER

BT

#0002

APR 10 2 10 PM '80

RECEIVED

NRC OTT

RCMP QBC

1 URGENT QBC 80-04-09

A: CONSEIL NATIONAL DE RECHERCHES

DE: GENDARMERIE ROYALE DU CANADA  
SOUS-DIVISION DE QUEBEC

68/08N

QSD/ADM/43 NOTRE DETACHEMENT DE ST-GEORGES DE BEAUCE NOUS RAPPORTE  
LES DETAILS SUIVANTS SUR UN OBJET VOLANT NON-IDENTIFIE (OVNI):

1. L'OBJET A ETE VU LE 80-04-06 A 22:00 HR.
2. L'ETAT DU CIEL ETAIT DEGAGE
3. IDENTITE DU TEMOIN:  
LEONARD ROY, D.D.: 29-02-36  
1505 RUE DES PLAINES  
STE-MARIE DE BEAUCE, P.Q. TEL: 418-387-3666.
4. AU MOMENT OU IL A REPERE L'OBJET M. ROY SE TROUVAIT EN VOITURE  
SUR LA ROUTE KENNEDY ENTRE LE VILLAGE DE ST-ISIDORE ET LA VILLE DE  
STE MARIE DE BEAUCE EN DIRECTION SUD.
5. M. ROY ETAIT SEUL AU MOMENT DE L'OBSERVATION ET L'ENQUETE  
PERMETTRA DE DECOUVRIR SI D'AUTRES PERSONNES SONT IMPLIQUEE DANS  
CETTE OBSERVATION.
6. L'OBJET OBSERVE AVAIT LA FORME D'UN CERCLE D'UN DIAMETRE APPRO-  
XIMATIF D'UN PIED DE COULEUR ROSE. L'OBJET ETAIT A UNE ALTITUDE  
DE 300 A 400 PIEDS ET SE DEPLACAIT DE HAUT EN BAS VERTICALEMENT  
ET FINI PAR DISPARAITRE DANS LE SOL. UN SEUL OBJET A ETE OBSERVE
7. LA DUREE DU PHENOMENE EST ENCORE INDETERMINEE.  
TOUT AUTRE RENSEIGNEMENT RECUEILLI LORS DE L'ENQUETE VOUS SERA  
TRANSMIS PAR RAPPORT.

7/4/80 3:00

FIN

RCMP QBC

ROYAL CANADIAN MOUNTED POLICE - GENDARMERIE ROYALE DU CANADA

OTHER FILE REFERENCES REF. AUTRES DOSSIERS	DIVISION "C"	DATE 80-04-29	RCMP FILE REFERENCES REF. DOSSIERS GRC  80/164
	SUB-DIVISION / SOUS-DIVISION Québec		
	DETACHMENT - DÉTACHEMENT St-Georges de Beauce		

FILE	
ENC	
DIR TO	<i>A. Claude</i>
INDEXED BY	<i>[Signature]</i>
MAIN FILE CHARGED TO	

REF. - OBJET: Léonard Roy (DN: 29-02-1936)  
Autre Loi fédérale (O.V.N.I.)  
Ste-Marie de Beauce, P.Q.

1. Suite aux informations reçues en date du 80-04-06, l'enquête suivante fut conduite.

PLAIGNANT

*4/4/80. 3:00 z*

2. M. Léonard ROY fut rencontré à son domicile, soit au 1505, rue des Plaines, Ste-Marie de Beauce, concernant un Objet Volant Non Identifié (O.V.N.I.). Il m'expliqua que le 80-04-06 vers 22h00, il avait vu un objet dans le ciel. Le ciel était dégagé et il voyait plusieurs étoiles. M. ROY vit l'objet à environ 250 pieds au-dessus des arbres mais il se trouvait à ce moment à environ deux (2) milles de cet endroit.

Le plaignant expliqua qu'il avait vu un cercle semblant être du feu, cependant de couleur rose vif et très rond. L'objet brillait beaucoup comparativement à une étoile et la lune. M. ROY a vu l'objet pendant environ 30 secondes et celui-ci a disparu soudainement sans avoir bougé de place. Aucun son ne fut produit par cet objet. Il m'expliqua que sa femme a vu le même objet.

COMMENTAIRES DE L'ENQUÊTEUR

3. Lors de l'entrevue avec M. Léonard ROY, Gérant du Service à la Clientèle chez Québec Téléphone à Ste-Marie, il me parut gentil, sincère, sérieux, et surtout très stable concernant les événements datés du 80-04-06. Il est à noter que M. ROY ne pensait pas que nous prendrions cette enquête au sérieux et il fut très satisfait de notre travail.

4. Soumis pour votre information.

*M. Krippin pour*  
(G.J.C. BELLIVEAU), Gend. 35070  
Dét. St-Georges de Beauce

*[Signature]*  
(J.A. [Signature]), Cap.  
Resp. du Dét.

C-237-14/661 6882 (7530-21-029-4329)

764 COMM 50N  
COMM FAC CFE  
OTTAWA

Apr 10 02 21 '80

NNNNVT CVAPAS VAE888 JJ

ZCZC PIRA

ZNR 00000 ZPHI 00000

AVB194 UD

RR 00000

DE RCWZYKA 0000 1001700

ZNR 00000

Z 201415Z APR 80

FM CFS TORONTO

TO NDDC OTTAWA

BT

BT

UNCLAS OPS 010

MRC OTTAWA FOR HERTZBERG INSTITUTE OF ASTRO PHYSICS

SUBJECT: UFO SIGHTING

REF: CFAO 71-1

1. UFO SIGHTING

A. 200530Z APR 80

B. THIN BROKEN CLOUDS

C. MR KEVIN FERNE (FARM AT CALDER TEL - 762-4700)

D. 12 MILES EAST OF TORONTO

E. NIL

F. 5 TO 6 OBJECTS QUITE CLOSE TOGETHER, A REDDISH, ORANGE GLOWING LIGHT, BRIGHT IN THE CENTER AND DIMMER TOWARDS THE OUTSIDE. OBJECT APPEARED TO BE ABOUT 500 FT HIGH, MOVING AT A MODERATE SPEED IN A SOUTHERLY DIRECTION

G. 30 SECONDS

H. THIS INFORMATION WAS TELEPHONED INTO CFSI RADIO AND FORWARDED.

FILE	
ENCL	2/1
CHK TO	A. Clando
INDEXED BY	L
MAIN FILE CHANGED TO	

N80/90

PAGE 2 RCWZYKA 000 UNCLAS

TO THIS UNIT BY MR KEVIN WYONZEK. THE TELEPHONE NUMBER IN CALDER BELONGS TO A MR HAROLD PATRIGHER

BT

0000

NNNN

APR 12 10 00 AM '80

764 COMMISSION  
COMM-FAC OPS  
OTTAWA

Apr 10 02 21 '80

NNNNV 02045 04200 00

000000  
INR 00000 0001 00000

ATSIDA 00

RR 00000

DE 00000A 0000 0001000

INR 00000

R 0014151 APR 80

FM OPS TORONTO

TO 4000 OTTAWA

BT

BT

UNCLAS OPS 210

AND OTTAWA FOR HERTZBERG INSTITUTE OF ASTRO PHYSICS

SUBJECT: UFO SIGHTING

REF: OFAO 71-1

1. UFO SIGHTING

A. 0000000 APR 80

B. THIN BROKEN CLOUDS

C. MR KEVIN FERRE (FARM AT CALDER TEL - 742-4700)

D. 12 MILES EAST OF TORONTO

E. NIL

F. 5 TO 6 OBJECTS QUITE CLOSE TOGETHER, A REDDISH, ORANGE GLOWING LIGHT, BRIGHT IN THE CENTER AND DIMMER TOWARDS THE OUTSIDE. OBJECT APPEARED TO BE ABOUT 500 FT HIGH, MOVING AT A MODERATE SPEED IN A SOUTHERLY DIRECTION

G. 30 SECONDS

H. THIS INFORMATION WAS TELEPHONED INTO CJSX RADIO AND FORWARDED

PAGE 2 000000A 000 UNCLAS

TO THIS UNIT BY MR KEVIN WIDMERE. THE TELEPHONE NUMBER IN CALDER BELONGS TO A MR HAROLD PATTERSON

BT

0000

NNNN

V.  
NRC OTT

COMM SQN OTT  
PUZ 001  
P 140529Z APR 80  
FM CFB OPS TRENTON  
TO RCCWC/NDOC OTTAWA  
RCCPIRA/NRC OTTAWA  
BT

UNCLAS BOPS 326  
NRC FOR RADIO AND ELECTRICAL ENGINEERING DIVISION  
SUBJ: UFO REPORT

A. 140130Z APR 80

B. CLEAR

C. PHONE CALL FROM MR RON NORTON 1122 CEDAR ST OSHAWA, ONT PH 576-289  
AT 140430Z

D. STONE STREET BY BONNIE BRAE HARBOUR OSHAWA.

F. WHILE DRIVING DOWN STONE ST. OBSERVED 4 LIGHTS IN A GROUP - 2 WHITE  
AND 2 BLUE HOVERING IN SKY. DROVE TO END OF STREET, PARKED CAR, AND  
WALKED DOWN TO HARBOUR. LIGHTS HAD NOW DESCENDED AND LANDED ON WATER  
ON LEFT SIDE OF HARBOUR CLOSE TO SHORE. RED LIGHT IN GROUP WAS NOW  
OBSERVED WHICH WENT DIM OTHER LIGHTS BECAME BRIGHTER. NO NOISE OF ANY  
KIND HEARD. CALLED TO OBJECT BUT NO REPLY. STARTED TO WALK AWAY WHEN  
OBJECT SHONE SPOTLIGHT ON OBSERVER. WATCHED OBJECT FOR ABOUT 20 MINS  
WITH FRIEND. THEN PHONED CFB TRENTON

H. BASE OPS PHONED POLICE AT DURHAM AND REQUESTED THEY INVESTIGATE  
TIME 0440Z.

0525Z CALLED DURHAM POLICE AGAIN (PH 579-1234). THEY REPORTED THAT TH  
HAD INVESTIGATED AND FOUND NOTHING, ALSO THEY TALKED TO MR NORTON WHO  
METIONED CAPT KIRK SO THEY THINK HE IS ██████████  
BT

NRC OTT

RECEIVED  
N.R.C. RECORDS OFFICE  
SUSSEX DRIVE

APR 14 8 33 AM '80

180/91

DSS ISC OTT

NRC OTT

RCMP OTT  
99 RLY OTT 80-04-15  
PRIORITY KELOWNA UNCLAS

TO: NRC METEOR CENTRE  
FM: KELOWNA B.C.

U80/92

KW/10R2255 PLEASE RELAY TO NRC METEOR CENTRE. THE FOLLOWING UFO SIGHTING RECEIVED FROM VERNON DETACHMENT. QUOTE:

WE RECEIVED A UFO SIGHTING THIS PAST P.M. AND AS PER OPERATION MANUAL 1 3 E A TELEX TO NRC, METEOR CENTER OTTAWA, VIA PRIORITY UNCLAS TELEX AT 053-3715. PLEASE REPORT SIGHTING TO THEM VIA YOUR TELEX MACHINE.

1. SIGHTING OCCURRED 80-04-14 AT APPROX. 2145 HRS, PACIFIC STANDARD TIME.

2. WEATHER WAS CLOUDY

15/4/80 5:45

3. SIGHTING WAS REPORTED BY ANN LUNAN (B.13 JUL 62) OF 6652 TOPAZ DR., VERNON, B.C.

4. LUNAN WAS RETURNING HOME VIA PRIVATE AUTO, DRIVING ALONG OKANAGAN LANDING RD. WHEN UFO WAS SIGHTED OVER OKANAGAN LAKE.

5. NO OTHER SIGHTINGS WERE REPORTED.

6. UFO DESCRIBED AS VERY LARGE, CIRCULAR LIKE A 'DISCO LIGHT' ALL COLOURS.

OBJECT REPORTED STATIONARY OVER THE LAKE FOR APPROX. 2-3 MINUTES THEN HEADED EAST TOWARDS CITY OF VERNON.

7. DURATION OF OBSERVATION WAS 2-3 MINUTES.

8. ANN LUNAN IS CONVINCED IN HER OWN MIND THAT WHAT SHE SAW WAS AN UFO:

HOWEVER SHE WOULD NOT REPORT HER SIGHTING TO LOCAL POLICE AS SHE FLET

SHE WOULD BE LAUGHED AT. PARENTS HAD LUNAN'S SISTER SANDY PHONE I N THE

REPORT. NO ALCOHOL INVOLVEMENT. ANN LUNAN WAS RETURNING HOME FR OM A

SHOW WHEN SHE SIGHTED THIS UFO ABOVE OKANAGAN LAKE. WHEN SHE ARR IVED

HOME PARENTS NOTED ANN WAS TREMBLING AND QUESTIONED HER AS TO WHA T

HAPPENED. THE REPORT WAS THEN PHONED INTO THE VERNON RCMP DET.

DUE TO THE FACT NO FURTHER SIGHTINGS HAVE BEEN REPORTED AT OR AFTER T HE

TIME OF THIS OCCURENCE NO FURTHER INVESTIGATION INTO THIS PARTICULAR SIGHTING IS ANTICIPATED UNLESS OTHERWISE INSTRUCTED BY YOUR OFFICE.

CST. WILLIAMS VERNON DET. RCMP

UNQUOTE:

S/SGT. WESTHEUSER

KELOWNA S/DIV

NRC OTT

RCMP OTT

ROYAL CANADIAN MOUNTED POLICE



GENDARMERIE ROYALE DU CANADA

1180/93

YOUR NO.  
VOTRE N°

OUR NO.  
NOTRE N° 80/931

P. O. Box 1006,  
Hay River, N.W.T.  
XOE ORO

80 May, 16

National Research Council  
Planetary Sciences Section  
100 Sussex Drive.  
OTTAWA, Ontario  
K1A 0R6

FILE
ENCL. <i>v3y</i>
DIR TO <i>a. Claude</i>
INDEXED BY <i>st</i>
MAIN FILE CHARGED TO -

Dear Sirs:

RE: Compl. of U.F.O. Sighting  
Grumbler Rapids - MacKenzie Highway #2  
Approx. 50-60 Miles South of Hay River, N.W.T.  
80-04-17

With reference to the above and our Msg. HR55/7 to Meteor Centre, Ottawa, 80/04/17 please find attached statements of witnesses M. Lynn READMAN, Roger N. READMAN and Barbara HUNT.

Mrs. Hazel HAIGHT of Hay River, N.W.T. (Telephone No. 874-6956) was also interviewed and she advised her statement was the same as M. Lynn READMAN's with respect to the sighting. Terry HAIGHT and Janine READMAN advised they couldn't give any further information other than what was supplied by Mr. READMAN.

If this office can be of any further assistance, please do not hesitate to contact the undersigned.

Yours truly,

*E. P. Walsh* Cst.  
(E. P. Walsh), #28154  
Hay River Detachment

*om. w. [signature]*  
(L.J.M.), Cpl.



RE-0257

Statement of: M. Lynn READMAN  
Box 1182, Hay River, N.W.T.  
80 April, 25

PAGE

Time and Location:

North of Indian Cabins while traveling north on the MacKENZIE Highway at approximately 5:00 a.m. April 17, 1980.

I first noticed what I first thought was a very bright and shiney cloud; it was about 4 or 5 times longer than it was wide. After observing this cloud I realized it was moving in a much different manner than other clouds and formations I had watched. At this time it was moving in a patch of very blue sky between the red of the rising sun and a grey black cloud above. I thought then it must be a jet and the very bright part would be the vapour trail, this vapour trail did not vary in size or shape so I ruled it out. Throughout its flight across the sky it did not change in size or brightness but its speed did seem to increase from when I had first noticed it. It moved from the blue sky rising and moving forward until it was behind the dark gray cloud. Our curiosity now aroused, we continued to look for it and observed it appearing at the top and other end of the cloud. It now continued on its way across the sky until it was lost to view behind the trees. While it was still very visable we stopped the car and opened the doors but we could hear no sound.

Signed:

M. Lynn READMAN

RE - OBJET

Statement of: Roger N. READMAN  
Box 1182, Hay River, N.W.T.  
80 April, 25

PAGE

While traveling north on MacKenzie Highway on April 17, 1980 I observed an object in the sky east of the road and slightly ahead of the car. It was approximately 4:55 in the morning and the sun was coming up but still behind the trees. There was some cloud in the sky on the northern horizon and some orange/pink cloud on the eastern horizon. The object was pointed out to me by my wife and at first it looked like a small white cloud that was reflecting the bright silvery sunshine on it. At first it appeared to be stationary and by this time we had turned a few corners and the object was now on the east side of the car. The object then appeared to move, parallel to the highway traveling north and gaining some altitude then disappeared behind a large cloud. It re-appeared above the cloud still traveling northerly and I stopped the car to take a picture of it. After mounting my 2X multiplier and 105 mm telephoto lens on the camera I could not take a picture as the film was on 35 on the camera. The object by this time was traveling at a high rate of speed and at a northwesterly direction. I would estimate that the object was four times its height in length. The entire sighting lasted about 2 minutes. The object was at least 1000 feet in altitude and approximately a half mile away. During the sighting the discussion of the object in the car was that it appeared to be a vapour trail behind the object but the trail stayed with the object and did not stay across the sky as it does on some of the sightings of high altitude planes that I have observed in the sky.

Signed:

Roger READMAN

RE - OBJET

PAGE

Statement of: Barbara HUNT  
Box 21, Hay River, N.W.T.  
Phone 874-3579

Around 5 A.M. Thursday April 17, north of the N.W.T./ Alberta border an object in the sky was seen by 7 persons in Roger READMAN's car.

This object that was seen was grey/white, there was a tail that looked like a jet stream, it was bright silver/white, but it stayed the same length the whole time and it followed the grey silver object.

The tail had a dome top and it was straight across the bottom. At this time Mr. READMAN got out of the car to take a picture and his camera would not work.

Barbara J. HUNT

APR 18 1971

RECEIVED  
M.B. C. BUREAU DE LA JUSTICE

NRC OTT  
18 VIA YELLOWKNIFE MC

TO METEOR CENTRE, OTTAWA  
FM R C M POLICE, HAY RIVER

RECEIVED  
N.R.C. RECORDS OFFICE  
SUSSEX DRIVE

RECD	APR 18 8 37 AM '80
PHONED	_____ hrs _____
MAILED	_____ Pick-up _____

RE: OUR FILE 80/931 COMPL OR U.F.O. SITING  
A CALL WAS RECEIVED AT THE HAY RIVER RCMP DETACHMENT IN REGARD TO  
A U.F.O. FOLLOWING INFO IS SUBMITTED THIS REGARD.

- 1) TIME OF SITING: 80-04-17, APPROX TIME 4:54 A M MOUNTAIN STANDARD TIME. *17/4/80 12:54*
- 2) CONDITION OF SKY CLEAR FEW HAZY CLOUDS HOWEVER MOSTLY CLEAR.
- 3) IDENTITY OF OBSERVER: ROGER READMAN, TELEPHONE 403-874-2900 (BUS) 874-6700 (RES).  
ADDRESS BOX 1182, HAY RIVER, NWT XOE ORO
- 4) LOCATION OF OBSERVER AT TIME OF SITING: GRUMBLER RAPIDS, MAHAY RIVER NWT.
- 5) IDENTITY OF OTHER PERSONS WHO SAW U.F.O. A) MRS LYNN READMAN B) MRS HAZEL HAIGHT C) MISS BARBARA HUNT D) MR TERRY HAIGHT E) MISS JANINE READMAN
- 6) DESCRIPTION : ONE VERY BRIGHT SILVERY WHITE OBJECT. JAGGED EDGES NO VAPOUR TRAIL. APPROX 1000 FT FROM GROUND, NO NOISE HEARD NO COLOURED LIGHTS ETC., CAN NOT GIVE SIZE ONLY DIMENSIONS SEEMED TO BE APPROX 4 X 1 RE LENGTH TIMES WIDTH, MOVING IN A SOUTHEAST TO NORTHEAST DIRECTION
- 7) DURATION OF OBSERVATION: APPROX 4 - 5 MINUTES LONG. PERSONS OBSERVING SAME ADVISE THEY WATCHED OBJECT CROSS SKY BEGINNING FROM THE FIRST TIME THEY NOTICED IT TO THE LAST THEY COULD SEE OF IT IN THIS 4 - 5 MINUTES.

L J MCALLISTER :0V.

*N80/93*

THE LAST LINE SHOULD READ L J MCALLISTER CPL

NRC OTT

U.F.O. Report, telephoned by Miss Debra McSweeney  
Phone 932-7565, in or near Cornwall, Ont.

19/4/80 4:30

Friday April 18, 1980, 11:30 p.m. E.S.T.

In car with boy friend, near Apple Hill, not  
certain about directions.

Bright object seen in sky - could see 3 bright lights.  
Object appeared to swirl, stayed ahead of them  
when closed in car, above tree tops.

Later, on return to farm near Maxville, single  
bright light high in sky.

N80/94

Report taken by D. Halliday

21 April 1980

3 p.m.

(Note: impossible to tell much from her description but  
there is a bright triangle of Jupiter, Mars and Regulus  
at moderate elevation in the west at this time of  
night - quite unusual grouping and spectacular.)

2114/80  
8.30AM

NRC DEE OTT

COMM SQN OTT

PUZ002/21

P R 210614Z APR 80

FM CFB OPS OTTAWA  
TO NDOC OTTAWA

INFO NATIONAL RESEARCH COUNCIL FOR RADIO AND  
ELECTRICAL ENGINEERING DIVISION

BT

UNCLAS BOPS 432

SUBJECT: UFO REPORT

FOR NDOC AND NRC

A. 20/04/80 0250Z SIGHTING LASTED FOR DURATION OF  
TELECON APPROX 10 MIN

B. CLEAR

C. MRS LAPRISE

D. 534 LAFONTAINE, GATINEAU

E. MR LAPRISE

F. APPEARANCE OF LIGHTING, GREEN AND RED FLASHES. REMAINED  
STATIONARY, IN THE WESTERN SKY

G. APPROX 10 MIN

H. NIL

BT

NRC DEE OTT

N80/95-

ART.

2/14/80  
8.30 AM

NRC DEE OTT

COMM SQN OTT

PUZ002/21

P R 210614Z APR 80

FM CFB OPS OTTAWA  
TO NDOC OTTAWA

INFO NATIONAL RESEARCH COUNCIL FOR RADIO AND  
ELECTRICAL ENGINEERING DIVISION  
BT

UNCLAS BOPS 432

SUBJECT: UFO REPORT

FOR NDOC AND NRC

A. 20/04/80 0250Z SIGHTING LASTED FOR DURATION OF  
TELECON APPROX 10 MIN

B. CLEAR

C. MRS LAPRISE

D. 534 LAFONTAINE, GATINEAU

E. MR LAPRISE

F. APPEARANCE OF LIGHTING, GREEN AND RED FLASHES. REMAINED  
STATIONARY, IN THE WESTERN SKY

G. APPROX 10 MIN

H. NIL

BT

NRC DEE OTT

VV AVA046 UU

*NRC for Herzberg Institute of  
Astrophysics.*

P RCCWG

IE RCVDG 0004 1120501

ZNR UUUUU

112 05 56 '80

P 210500Z APR 80

FM CFB OPS EDMONTON

TO NDOC OTTAWA

BT

UNCLAS OPS 19A

SUBJ: UFO REPORT

A. 210345Z APR 80

B. CLOUDY 7000 SCT

C. KAREN KOSTEK APT 806 10140 113 ST EDMONTON 426-4198

D. IN A CAR DRIVING NORTH ON HWY TWO BETWEEN INTERNATIONAL AIRPORT AND EDMONTON

D. LISA MILTON

F. LARGE BRIGHT LIGHT NOT MOVING, LIGHT BECAME SMALLER IN SIZE THEN BACK TO LARGE WHEN STARTED MOVING RAPIDLY NORTH WARD AND SHRANK AWAY

G. TEN MINUTES

H. OBSERVER IS MOVING TO PO BOX 1120 ALLISTON ONT AS OF 01 MAY 80

BT

00004

FILE	
ENCL	51
DIR TO	A. Claude
INDEXED BY	sm
MAIN FILE CHARGED TO	

*NDOC*

*W80/96*

VLR 55 10 JT VH 80

RECEIVED  
M. B. C. RESEARCH SERVICES



14- CVA062PB063 UU

PP RCCPIRA

03 RCCALXX 0001 1140104

ZNR UUUUU

P R 230355Z APR 80

FM 22 NRHQ NORTH BAY

TO RCCWC/NDOC OTTAWA

INFO RCCPIRA/NRC OTTAWA ✓

BT

UNCLAS 22NRCC 017

NRC FOR HERZBERG INSTITUTE OF ASTROPHYSICS

SUBJ: UFO REPORT

A. 230315Z Apr.

B. CLEAR

C. MRS. BENOIT, 5 RIDDLER COURT, NORTH BAY, ONT. 474-8787

D. SAME AS C

E. TWO SONS, SAME ADDRESS

F. BRIGHT RED OBJECT, HALF MOON SHAPE WITH GREEN FLASHING LIGHTS TOP AND BOTTOM. LOW ONE OBJECT, OBSERVED FOR 30 MINUTES, MOVED OFF IN NORTH WEST DIRECTION

G. 30 MINUTES

H. NIL

BT

#0001

764 COMM SON  
COMM FAC CFB  
OTTAWA

APR 23 05 01 '80

FILE
ENCL. #33
DIR TO <i>A. Claude</i>
INDEXED BY <i>1</i>
MAIN FILE CHARGED TO -

*N80/97*

APR 22 10 00 AM '80

RECEIVED  
MRC HERZBERG INSTITUTE

VV CVA052PB053 UU

PP RCCPIRA

0 E RCCALXX 0001 1140104

ZNR UUUUU

P R 230355Z APR 80

FM 22 NRHQ NORTH BAY

TO RCCWC/NDOC OTTAWA

INFO RCCPIRA/NRC OTTAWA

BT

UNCLAS 22NRCC 017

NRC FOR HERZBERG INSTITUTE OF ASTROPHYSICS

SUBJ: UFO REPORT

A. 230315Z

B. CLEAR

C. MRS. BENDIT, 6 RIDDLE COURT, NORTH BAY, ONT. 474-8787

D. SAME AS C

E. TWO SONS, SAME ADDRESS

F. BRIGHT RED OBJECT, HALF MOON SHAPE WITH GREEN FLASHING

LIGHTS TOP AND BOTTOM. LOW ONE OBJECT, OBSERVED FOR 30

MINUTES, MOVED OFF IN NORTH WEST DIRECTION

G. 30 MINUTES

H. NIL

BT

#0001

76- COMM SON  
COMM FAC CFB  
OTTAWA

APR 23 05 01 '80

APR 23 10 00 AM '80

RECEIVED  
M E O V L O U N T A G E S

H<sup>3</sup> gl<sup>c</sup> Innis

733-3400

9<sup>30</sup> pm. 24 April 80. (25/4/80 2:30)

→ 2 lights closed together stationary

≈ 1/2 hour

North-West

W 80/98

→ planets (person agree it  
was)

ALC

Denis Poirier 8-3951

25 April 80 1:30 am (25/4/80 - 6:30 z).

usage  
durant 3 hrs

- une lumière diffuse se promenant dans une section  
restreinte du ciel Ouest.

- son "pétillait."

N90/99

AMC 25/4/80.

Note: Electrical Storm last night around 4 am  
Full moon is the 30 April, and was "visible"  
in this part of the sky.

- I believe it was the movement of lighter  
cloud in front of the moon.

29/4/80  
2.15AM

V.  
NRC DEE OTT

COMM SON OTT  
PUZ008  
P 291405Z APR 80  
FM 22 NRHQ NORTH BAY  
TO RCCWC/NDOC OTTAWA  
INFO RCCPIRA/NATIONAL RESEARCH COUNCIL OTTAWA/FOR RADIO AND  
ELECTRICAL ENGINEERING DIVISION/HERTZBERG INSTITUTE OF ASTRO PHYSICS  
UNCLAS 22NRCC 019  
SUBJ: UFO REPORT  
A. 29/0220Z TO 29/0225Z *Am.*  
B. CLEAR  
C. MR ROBERT CHAPMAN - BOX 73 - FRASERDALE ONT - TEL 335-2241  
D. AS C ABOVE  
E. N/A  
F. BRIGHT WHITE OBJECT - TRAVELING SOUTH TO NORTH - TRAILING RED  
SPARKS (AS IF SATELITE BREAKING UP) - APPROX 30 DEGREES ELEVATION  
G. 5 TO 10 SECONDS  
HM MR CHAPMAN IS AMATEUR ASTROLOGIST AND WOULD APPRECIATE ANY FOLLOW  
UP INFORMATION YOU CAN PROVIDE HIM  
\*  
NRC DEE OTT

IDENTIFIED AS POSSIBLE  
METEOR

*NSO/100*

U.A.R./N. 80

FILE NO. 101/150

# NON - METEORITIC SIGHTING

NATIONAL RESEARCH COUNCIL

UAR/REED

NSR / 101 -  
72  
NSR / 150

29/4/80  
8.30AM

NSO/101

NRC DEE OTT

COMM SQN OTT

PUZ04/29

290255Z APR 80

FM CANADIAN FORCES STATION SYDNEY NS  
TO RCCWC/NATIONAL DEFENCE OPERATIONS CENTRE OTTAWA ONT  
INFO RCCPIRA/NATIONAL RESEARCH COUNCIL FOR HERZBERG INSTITUTE  
OF ASTROPHYSICS

DD 4

SUBJ: UFO REPORT

A. 29/04/80 01:15Z *AM*

B. CLEAR

C. MR. RUBERT ADAMS RR 1 PORT MORIEN, BROUGHTON, NS TEL 737-5209

D. STANDING IN FRONT YARD OF HIS RESIDENCE

E. MR. VINCENT MCINTYRE - NEXT DOOR NEIGHBOUR

MISS RAMONA ADAMS, MISS RAYLEE ADAMS (TWIN DAUGHTERS)

F. ONE OBJECT SAME COLOR AS A STAR BUT 5 TO 6 TIMES BRIGHTER  
OBJECT MUCH LOWER THAN A STAR AND DID NOT APPEAR TO MOVE

G. 45 MINS

H. OBJECTS LUMINGSITY INCREASED DURING OBERVATION

NRC DEE OTT

NNNNVV CVA048APB056

UU

764 COMM SQN  
COMMFAC CFB  
OTTAWA

MAY 2 05 20 '80

FILE
ENCL. 277
DIR. TO A. Claude
INDEXED BY dn
MAIN FILE CHARGED TO -

RCCPIRA

DE RCCALXX 0201 1230304

ZNR UUUUU

P R 020220Z MAY 80

FM 22 NRHQ NORTH BAY

TO RCCWC/NDOC OTTAWA

INFO RCCPIRA/NRC OTTAWA

BT

UNCLAS 22NRCC 021

NRC FOR HERZBERG INSTITUTE OF ASTROPHYSICS

SUBJ: UFO REPORT

A. 020120Z

B. SCATTERED CLOUD

C. MICHELLE JACQUES, 5990 CHATEAUBRIAND ST, MONT 274-9022

D. SAME AS ABOVE

E. ONE OTHER PERSON

F. QND DISC SHAPED OBJECT-SIZE OF MOON-SIGHTED AT BASE OF CLOUD

OVER MOUNT ROYAL-LOW-SECOND ONE APPEARED 10 MINS AFTER FIRST

SIGHTING-WHITE IN COLOUR

G. 25 MINS

H. POSSIBLE REFLECTION FROM BEACON ON PLACE VILLE MARIE

BT

#0001

N80/102



76- COMM SQN  
COMM FAC CFB  
OTTAWA

*278*  
*A. Claude*  
*DR*

NNNNVV CVA048APB056

UU

MAY 2 05 20 '80

RCCPIRA

DE RCCALYX 0001 1230304

ZNR UUUUU.

P R 020220Z MAY 80

FM 22 NRHQ NORTH BAY

TO RCCWC/NDOC OTTAWA

INFO RCCPIRA/NRC OTTAWA

BT

UNCLAS 22NRCC 021

NRC FOR HERZBERG INSTITUTE OF ASTROPHYSICS

SUBJ: UFO REPORT

A. 020120Z

B. SCATTERED CLOUD

C. MICHELLE JACQUES, 5900 CHATEAUBRIAND ST, MONT 274-9022

D. SAME AS ABOVE

E. ONE OTHER PERSON

F. ONE DISC SHAPED OBJECT-SIZE OF MOON-SIGHTED AT BASE OF CLOUD  
OVER MOUNT ROYAL-LOW-SECOND ONE APPEARED 10 MINS AFTER FIRST  
SIGHTING-WHITE IN COLOUR

G. 25 MINS

H. POSSIBLE REFLECTION FROM BEACON ON PLACE VILLE MARIE

BT

#0001

MVA 2 10 11 AM '80

RECEIVED  
MVA 2 10 11 AM '80

*Handwritten signature/initials*

NRC OTT

RECEIVED  
N.R.C. RECORDS OFFICE  
SUSSEX DRIVE

MAY 2 8 29 AM '80

COMM SQN OTT

PUZ 004

020635Z MAY 80

FM CFB OPS EDMONTON

TO NDOC OTTAWA

INFO NATIONAL RESEARCH COUNCIL OTTAWA/HERZBERG INSTITUTE OF  
ASTRO PHYSICS

BT

UNCLAS OPS 039

SUBJ: UFO REPORT

A. 020530Z MAY 80

B. CLEAR

C. ROGER JEANVEAU, RR NO 3 BOX 9 BARRHEAD, ALBERTA NO 403-785-3104  
(10 MILES NORTH OF SAN GUDO)

D. DRIVE WAY OF HOME

E. WIFE, DAUGHTER AND SON

F. FOUR WHITE LIGHTS, SIMILAR TO STARS, VERY HIGH AND MOVING VERY  
RAPIDLY, ONE TOWARD THE NE, TWO TOWARD NNE AND ONE TOWARD THE EAST

G. TWO TO THREE MINUTES

H. MR JEANVEAU HAS REPORTED SIMILAR SIGHTINGS FROM THE SAME LOCATION  
THE LAST TWO YEARS. OUR CFB OPS 048 160200Z JAN 79 AND OPS 086 281230  
JUN 78

REFER

BT

NRC OTT

*N 80/103*

V.  
NRC OTT

7 URGENT TOR 80-05-06 UNCLAS

TO: NRC METEOR CENTRE OTTAWA  
FM: O DIV (RCMP) TORONTO

GEB474 U.F.O. SIGHTING  
INFO RECEIVED THIS DATE RE: SIGHTING OF U.F.O. IN NORTH TORONTO  
AREA (WILLOWDALE) BY FOLLOWING FAMILY MEMBERS:  
RHONDA COHENS DOB: 11 FEB 64  
344 BETTY ANNE DRIVE  
WILLOWDALE, ONT  
PH: 223-0686

HOWARD COHENS AGE 13  
ADDRESS AS ABOVE

MR CONRAD COHENS AGE 45  
ADDRESS AS ABOVE  
PARENT OF ABOVE NOTED.

SIGHTING OCCURRED AT APPROXIMATELY 9:15 PM EST, 80-05-06.  
DURING PARTIALLY CLOUDED COVERED SKIES. SIGHTING OCCURRED  
THROUGH THE NORTHWEST WINDOW OF RESIDENCE THE (1) OBJECT WAS  
DESCRIBED AS BULLET SHAPED, LARGER THAN PASSENGER JET AIRCRAFT,  
GLOWING RED IN FRONT, DULL IN THE END SECTION. THE ALTITUDE WAS  
APPROXIMATELY 3,000 DESCENDED SLOWLY APPROXIMATELY 3 MILES  
DUE NORTH OF THE RESIDENCE AND APPEARED TO LAND, THIS WAS NOT  
CONFIRMED. THE SIGHTING LASTED 3 MINUTES.  
A PHOTOGRAPH WAS OBTAINED BY HOWARD COHENS USING A PHENTAX M.E.  
35 M.M. CAMERA. THIS FILM WILL BE RETAINED BY TORONTO RCMP  
GIS. REPORT TO FOLLOW.  
END.

NRC OTT

RCMP TOR

RECEIVED  
N.R.C. RECORDS OFFICE  
SUSSEX DRIVE

RECD	MAY 7 8 37 AM '80
PHONED	hrs
MAILED	NORTH TORONTO
	PICK-UP

*W 80/104*

*7/5/80 2:15*

VV CVA103RBA035QJA052

UU

764 COTW SQM SQN  
COMMUNICATIONS CFB  
OTTAWA/OTTAWA

FILE	
ENCL.	#38
DIR TO	A. Claude
INDEXED BY	20
MAIN FILE CHARGED TO	

MAY 7 11 09 970 90 80 U 9 '80

PP RCCPIRA

RCCBJQA 0037 1280847

ZNR UUUUU

P/R 070550Z MAY 80

FM CFB TORONTO

TO RCCWC NDOC OTTAWA

INFO RCCPIRA NATIONAL RESEARCH COUNCIL OTTAWA

BT

UNCLAS SECUR 100/80

NRC FOR HERZBERG INSTITUTE OF ASTROPHYSICS

SUBJECT: UFO SIGHTING

REF: CFAO 71-1 PARA 11

1. UFO REPORT

A. 070115Z MAY 80

B. CLEAR

C. MRS COHEN, RESIDING AT 344 BETTY ANN DRIVE, WILLOWDALE, ONTARIO,  
TELEPHONE 416-223-0686

D. 344 BETTY ANN DRIVE, WILLOWDALE, ONTARIO

E. HUSBAND CONRAD, DAUGHTER RHONDA AND SON HOWARD

F. ONE BULLET SHAPED, RED AT FRONT, DARK AT REAR, HOVERING  
APPROXIMATELY 3000 FEET ABOVE GROUND FOR 2 TO 3 MINUTES BEFORE  
SLOWLY DESCENDING BELOW TREES SOME 3 MILES NORTH OF HER  
RESIDENCE

G. 2 TO 3 MINUTES

PAGE 2 RCCBJQA 0037 UNCLAS

H. MASTER HOWARD COHEN TOOK PICTURE OF UFO WITH 35 MM CAMERA. THE  
OBSERVER ALSO ADVISED RCMP, CST CRANE, BADGE 33298, O DIV, GIS,  
TORONTO. THEY WILL PICK UP FILM IN AM 07 MAY

BT

#0037

MAY 8 10 37 AM '80  
RECEIVED

VV CVA103HBA035QJA052 UU

PP RCCPIRA

75-076-0000 SON  
COMMUNICATIONS CFB  
OTTAWA

E RCCBJQA 0037 1280847

MAY 7 10 37 U 90 80 U 9 '80

ZNR UUUUU

P 070550Z MAY 80

FM CFB TORONTO

TO RCCWC NDOC OTTAWA

INFO RCCPIRA NATIONAL RESEARCH COUNCIL OTTAWA

BT

UNCLAS SECUR 100 80

NRC FOR HERZBERG INSTITUTE OF ASTROPHYSICS

SUBJECT: UFO SIGHTING

REF: CFAO 71-1 PARA 11

1. UFO REPORT

A. 070115Z MAY 80

B. CLEAR

C. MRS COHEN, RESIDING AT 344 BETTY ANN DRIVE, WILLOWDALE, ONTARIO,  
TELEPHONE 416-223-0686

D. 344 BETTY ANN DRIVE, WILLOWDALE, ONTARIO

E. HUSBAND CONRAD, DAUGHTER RHONDA AND SON HOWARD

F. ONE BULLET SHAPED, RED AT FRONT, DARK AT REAR, HOVERING  
APPROXIMATELY 3000 FEET ABOVE GROUND FOR 2 TO 3 MINUTES BEFORE  
SLOWLY DESCENDING BELOW TREES SOME 3 MILES NORTH OF HER  
RESIDENCE

G. 2 TO 3 MINUTES

PAGE 2 RCCBJQA 0037 UNCLAS

H. MASTER HOWARD COHEN TOOK PICTURE OF UFO WITH 35 MM CAMERA. THE  
OBSERVER ALSO ADVISED RCMP, CST CRANE, BADGE 33298, O DIV, GIS,

TORONTO. THEY WILL PICK UP FILM IN AM 07 MAY

BT

#0037

MAY 8 10 37 AM '80  
RECEIVED

NRC OTT  
RCMP TOR

2 URGENT TOR 80-05-08 UNCLAS

TO: NRC METEOR CENTRE OTTAWA  
FM: O DIV (RCMP) TORONTO - PSU

PSU482 U.F.O. SIGHTING  
INFO REC THIS DATE RE SIGHTING OF UFO IN TORONTO. BY FOLLOWING  
FAMILY MEMBERS.  
DIANNE ALEXANDER DOB 24 JAN 45  
275 BLEECKER ST APT 1410  
ST JAMESTOWN  
MAX 1MI  
TEL 922-9284.  
ALSO

*N 80/105*  
*see N 80/115*  
*NMS.*

DAUGHTER. ELIZABETH ALEXANDER  
NEIGHBOURS. KAY AND PADDY BRYSON APT 1411

LUCAS CLUCAS APT 1007.  
MS. ALEXANDER WAS REFERRED TO US BY CFB DOWNSVIEW.

*4:00 8/5/80*  
SIGHTED FIRST AT 11 PM 80-05-07 AND MOVED FROM A SOUTHERLY  
DIRECTION TO A NORTHERLY DIRECTION IN 3/4 HR. DESCRIPTION IS OF  
3 EQUI DISTANT LIGHTS AT A 45 DEGREE ANGLE IN SKY FROM LEFT TO  
RIGHT. 1ST LIGHT BLUE - MIDDLE WHITE - LAST LIGHT RED.  
CALLER FEELS LIGHTS COULD HAVE BEEN ON A LARGE OBJECT. ALTHOUGH  
SHE COULD SEE NO OUTLINE OF ONE - MS ALEXANDER TOOK PICTURES  
OF OBJECT AT 1:00 AM, 1:30 AM AND 1:45 AM WITH KODAK 35MM FILM  
AT 3.0 SPEED AND WITH 3.8 APERTURE.  
SKY WAS CLEAR.  
END

NRC OTT  
RCMP TOR

*Handwritten signature/initials*

A. CLAUDE

NRC OTT

1 URGENT ROR 80-05-08 UNCLAS

TO: NRC METEOR CENTRE OTTAWA  
FM: O DIV (RCMP) TORONTO - PSU

*N:80/106*

PSU481 U.F.O. SIGHTING

AT 23:46 80-05-07 THE FOLLOWING FAMILY MEMBERS FORWARDED  
INFORMATION REGARDING A U.F.O. SIGHTING.

JOHN GILROY DOB 27 MAR 44  
45 ELM AVE *juil.*  
THORNHILL ONT

SHIRLEE GILROY DOB 04 MAR 47  
ADDRESS AS ABOVE

MR GILROY FORWARDED THE FOLLOWING INFORMATION REGARDING THE  
SIGHTING OF THE U.F.O.:

THE OBJECT WAS SEEN ON 80-05-07 BETWEEN THE APPROXIMATE TIMES OF  
23:40 AND 00:00 (80.05.08) *8/5/80 4:40*

SKY CONDITION : CLEAR SKY, STARS VISIBLE

THE OBJECT WAS SEEN WITH AND WITHOUT BINOCULARS THROUGH MR  
GILROYS BEDROOM WINDOW AND OUTSIDE HIS RESIDENCE. BEDROOM  
FACES WEST. HE DESCRIBED IT AS BRIGHT BALL OF LIGHT, ORANGEY-  
YELLOW IN COLOUR.

THE OBJECT WAS MOVING AWAY FROM THE HOUSE IN A NORTHWEST DIRECTION  
AND MOVED DOWNWARD ONCE. MR GILROY COULD NOT ELABORATE ON THE  
ALTITUDE OF THE OBJECT. HE STATED THAT THE OBJECT WAS SEVERAL  
MILES AWAY FROM THE HOUSE.

MR GILROY STATES HE WAS ASLEEP AND WAS AWAKEN BY THE BARKING OF  
HIS DOG. MR GILROY NOTICED THE OBJECT AFTER HE WAS AWOKEN BY THE  
DOG. MR GILROY DID NOT SEEM INTOXICATED DURING THE TIME IN WHICH  
HE SPOKE WITH THIS MEMBER NOR DID HE SEEM OF A MENTALLY UNSTABLE  
NATURE.

MR GILROY WAS REFERRED TO US BY CFB DOWNSVIEW.

END

CCC LINE 4 DOB TO READ 27 JULY 44

RCMP TOR

NRC OTT

76- COMM SQN  
COMM FAC CFB  
OTTAWA

MAY 11 02 35 '80

FILE	#27
ENCL	
DIR TO	A. Claude
INDEXED BY	JR
MAIN FILE CHARGED TO	

VV CVA018APC012 UU

PP RCCPIRA

DE RCCALXX 0002 1320220

ZNR UUUUU

P R 110151Z MAY 80

FM 22 NRBQ NORTH BAY

TO RCCWC NDCC OTTAWA

INFO RCCPIRA NRC OTTAWA

BT

UNCLAS 22NRCC 023

NRC FOR HERZBERG INSTITUTE OF ASTROPHYSICS

SUBJ: UFO REPORT

A. 110115Z *May*

B. CLOUDY

C. MR DREW MARSHALL 238 GLADSTONE AVE NORTH BAY ONT. [REDACTED]

(UNLISTED PHONE NUMBER)

D. HOME ADDRESS - SOUTH WEST OF CITY, 5 MILES

E. MOTHER AND COUSIN MR ANDREW PRABOMI 811 COPELAND ST NORTH BAY.  
472-8485

F. RED, WHITE, BLUE, GREEN, RECTANGULAR IN SHAPE, VERY HIGH ALTITUDE.

EST. 60 DEGREES ELEVATION, CHANGING TO THREE (3) DOTS WITH BLACK

LINE RUNNING THROUGH, *VERY BRIGHT DOT - BRIGHTEST OF THE 3*

G. 35 MINUTES

H. NONE

BT

#0002

*N80/107*

*RECEIVED*  
*10 08 00 AM '80*



MAY 11 07 35 '80

*27  
Claude  
on*

VV CVA018APC012 UU

PP RCCPIRA

DE RCCALX 0002 1320220

ZNR UUUUU

P R 110151Z MAY 80

FM 22, NRHQ NORTH BAY

TO RCCWC NDCC OTTAWA

INFO RCCPIRA NRC OTTAWA

BT

UNCLAS 22NRCC 023

NRC FOR HERZBERG INSTITUTE OF ASTROPHYSICS

SUBJ: UFO REPORT

A. 110115Z

B. CLOUDY

C. MR DREW MARSHALL 238 GLADSTONE AVE NORTH BAY ONT. [REDACTED]

(UNLISTED PHONE NUMBER)

D. HOME ADDRESS - SOUTH WEST OF CITY, 5 MILES

E. MOTHER AND COUSIN MR ANDREW PHABOMI 811 COPELAND ST NORTH BAY,

472-8485

F. RED, WHITE, BLUE, GREEN, RECTANGULAR IN SHAPE, VERY HIGH-ALTITUDE,

EST. 60 DEGREES ELEVATION, CHANGING TO THREE (3) DOTS WITH BLACK

LINE RUNNING THROUGH, CENTRY DOT - BRIGHTEST OF THE 3

G. 35 MINUTES

H. NONE

BT

#0002

*Handwritten signature/initials*

*Stamp: 012*

*Stamp: MAY 11 10 00 AM '80 RECEIVED*

764 COMM SQN  
COMMFAC CFB  
OTTAWA

VV CVR046KFB058 00

MAY 13 05 47 '80

RCCPIRA

DE MCCALXX 0001 1340450

ZNR UUUUU

P R 130445Z MAY 80

FM 22NRCC NORTH BAY

TO RCCWC NDOC CITAVA

INFO RCCPIRA NATIONAL RESEARCH COUNCIL OTTAWA

BT

UNCLAS 22NRCC 025

FOR RADIO AND ELECTRICAL ENGINEERING DIVISION

FOR HERZBERG INSTITUTE OF ASTRO PHYSICS

SUBJ: UFO REPORT

A. 130410Z MAY 80

B. CLEAR

C. JULIEN TURNER - 96 ANVIK AVE TEMISCAMING QUE TEL 819-627-9587

D. LAKE SASSAGANNACA (64 MI. NW OF NORTH BAY)

E. MICHAEL MOENARD

F. ROUND - REDDISH ORANGE - AT TREE TOP LEVEL 40FT - 2 MILES FROM

OBSERVERS - WAVERING FROM BRIGHT RED TO ORANGE - SINGLE OBJECT

G. 10 MINUTES

H. NIL

BT

#0001

MAY 12 2 00 PM '80  
RECEIVED

FILE	
ENCL.	12
DIR TO	a Claude
INDEXED BY	or
MAIN FILE CHARGED TO -	

N80/108

76- COMM SON  
COMMEAS CFB  
OTTAWA

MAY 13 05 47 '80

VV CVA046APB058 UU

RCCPIRA

DE HCCALXX 0001 1340450

ZNR UUUUU

P R 130445Z MAY 80

FM 22NRCC NORTH BAY

TO RCCWC NDOC OTTAWA

INFO RCCPIRA NATIONAL RESEARCH COUNCIL OTTAWA

BT

UNCLAS 22NRCC 025

FOR RADIO AND ELECTRICAL ENGINEERING DIVISION

FOR BERZBERG INSTITUTE OF ASTRO PHYSICS

SUBJ: UFO REPORT

A. 130410Z MAY 80

B. CLEAR

C. JULIEN TURNER - 96 ANVIK AVE TEMISCAMING QUE TEL 819-627-9587

D. LAKE SASSAGANNACON 64 MI NW OF NORTH BAY

E. MICHAEL MOENARD

F. ROUND - REDDISH ORANGE - AT TREE TOP LEVEL 40FT - 2 MILES FROM

OBSERVERS - WAVERING FROM BRIGHT RED TO ORANGE - SINGLE OBJECT

G. 10 MINUTES

H. NIL

BT

#0001

MAY 12 8 08 AM '80

RECEIVED  
M.B.C. RECORDS SERVICE  
GENERAL SERVICE OFFICE

TELECOMM-SUN  
COMM-FAC-CFS  
OTTAWA

Mar 14 06 24 '80

NNNNV - CVAB6307A113 UU  
PP RCCPUFA  
DE RCROG 8882 1358483  
ZNR UUUUU  
P (R) 140325Z MAY 80  
FM CYB OPS GREENWOOD  
TO RCCWC/NDOC OTTAWA  
RCWBOCA/ACOC WINNIPEG  
RUVRNLB/CINCORAEANT AFB COLO  
RCCRL/ADGHQ NORTH BAY  
INFO RCCPUFA/NRC OTTAWA/METEOR CENTRE  
BT

FILE	(4712-3)
ENCL.	1/2
DIR TO	S. Halliday
INDEXED BY	
MAIN FILE CHARGED TO	

N 80/109

IDENTIFIED AS POSSIBLE  
METEOR

- UNCLAS OSP 256  
SUBJ: METEORITE OBSERVATION  
A. 140058Z MAY 80  
B. CLOUDY  
C. MR PATRICK DARCY MAPLEWOOD LUNenburg COUNTY NOVA  
SCOTIA 664-2788  
D. HOME  
E. MR JAMES DURLING SPRINGFIELD ANNAPOLIS COUNTY-NOVA  
SCOTIA 542-2698  
F. ONE VERY BRIGHT BEFORE IT DISAPPEARED  
G. N/A CLOUDY  
H. BRIGHT ORANGE TURNING TO VERY BRIGHT RED

- PAGE 2 RCROG 8882 UNCLAS  
J. ROUND SMALLER THAN MOON WOULD BE  
K. APPROX 30 SECONDS TO ONE MINUTE  
L. NIL  
M. MR DARCY SAID IT WA STATIONARY WHEREAS MR DURLONG  
REPORTED IT TO THE SOUTHEAST HIGH AND FALLING TOWARD  
EARTH  
N. NIL  
BT  
#8882

National Research Council of Canada/  
Conseil national de recherches du Canada

RG 77, Vol. 309

764 COMM SQN  
COMM FAC CFB  
OTTAWA

May 14 06 24 '80

NNNNV CVAP630FA113 UU  
PP RCCPUFA  
DE RCTOG 8882 1358483  
INR UUUUU  
P (R) 140325Z MAY 80  
FM CYB OPS GREENWOOD  
TO RCCWC/NDOC OTTAVA  
RCVROCA/ACOC WINNIPEG  
RUVRNLB/CINCORAENT AFB COLO  
RCCBL/ADGHC NORTH BAY  
INFO RCCPUFA/NRC OTTAVA/METEOR CENTRE  
BT

UNCLAS OSP 256

SUBJ: METEORITE OBSERVATION

- A. 140858Z MAY 80
- B. CLOUDY
- C. MR PATRICK DARCY MAPLEWOOD LUNenburg COUNTY NOVA  
SCOTIA 664-2299
- D. HOME
- E. MR JAMES DURLING SPRINGFIELD ANNAPOLIS COUNTY NOVA  
SCOTIA 542-2698
- F. ONE VERY BRIGHT BEFORE IT DISAPPEARED
- G. N/A CLOUDY
- H. BRIGHT ORANGE TURNING TO VERY BRIGHT RED

PAGE 2 RCTOG 8882 UNCLAS

- J. ROUND SMALLER THAN MOON WOULD BE
  - K. APPROX 30 SECONDS TO ONE MINUTE
  - L. NIL
  - M. MR DARCY SAID IT WA STATIONARY WHEREAS MR DURLONG  
REPORTED IT TO THE SOUTHEAST HIGH AND FALLING TOWARD  
EARTH
  - N. NIL
- BT  
#8882

MAY 18 3 04 PM '80